










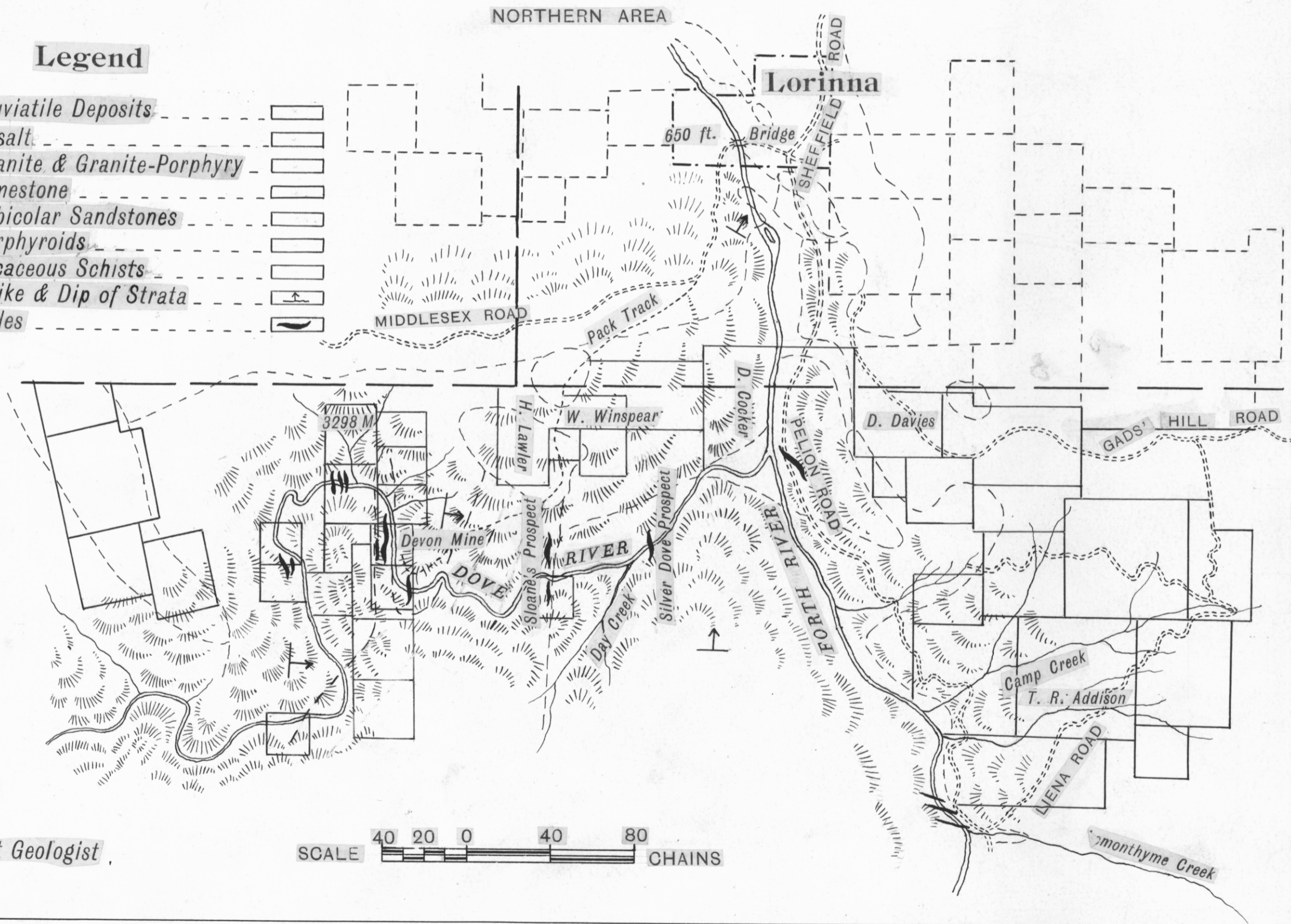
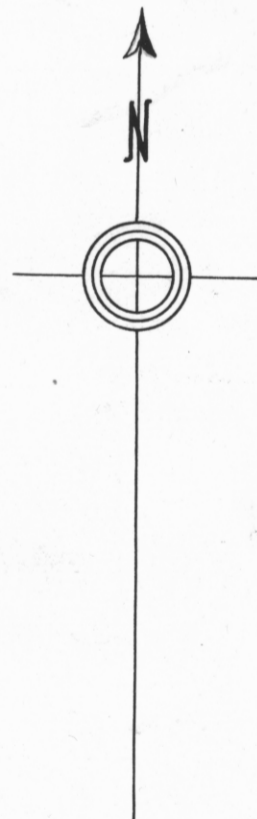
5 cm

Plate III.

GEOLOGICAL SKETCH MAP OF MT. PELION DISTRICT

Legend

QUATERNARY	Fluviatile Deposits	
TERTIARY	Basalt	
DEVONIAN	Granite & Granite-Porphry	
SILURIAN	Limestone	
ORDOVICIAN	Tubicolar Sandstones	
PRE-SILURIAN	Porphyroids	
ALGONKIAN	Micaceous Schists	
	Strike & Dip of Strata	
	Lodes	



A. McIntosh Reid,
Assistant Government Geologist,
April, 1919.

SCALE 40 20 0 40 80 CHAINS

100C/45

To be reduced by 1/3