

100 CA

58










5 cm

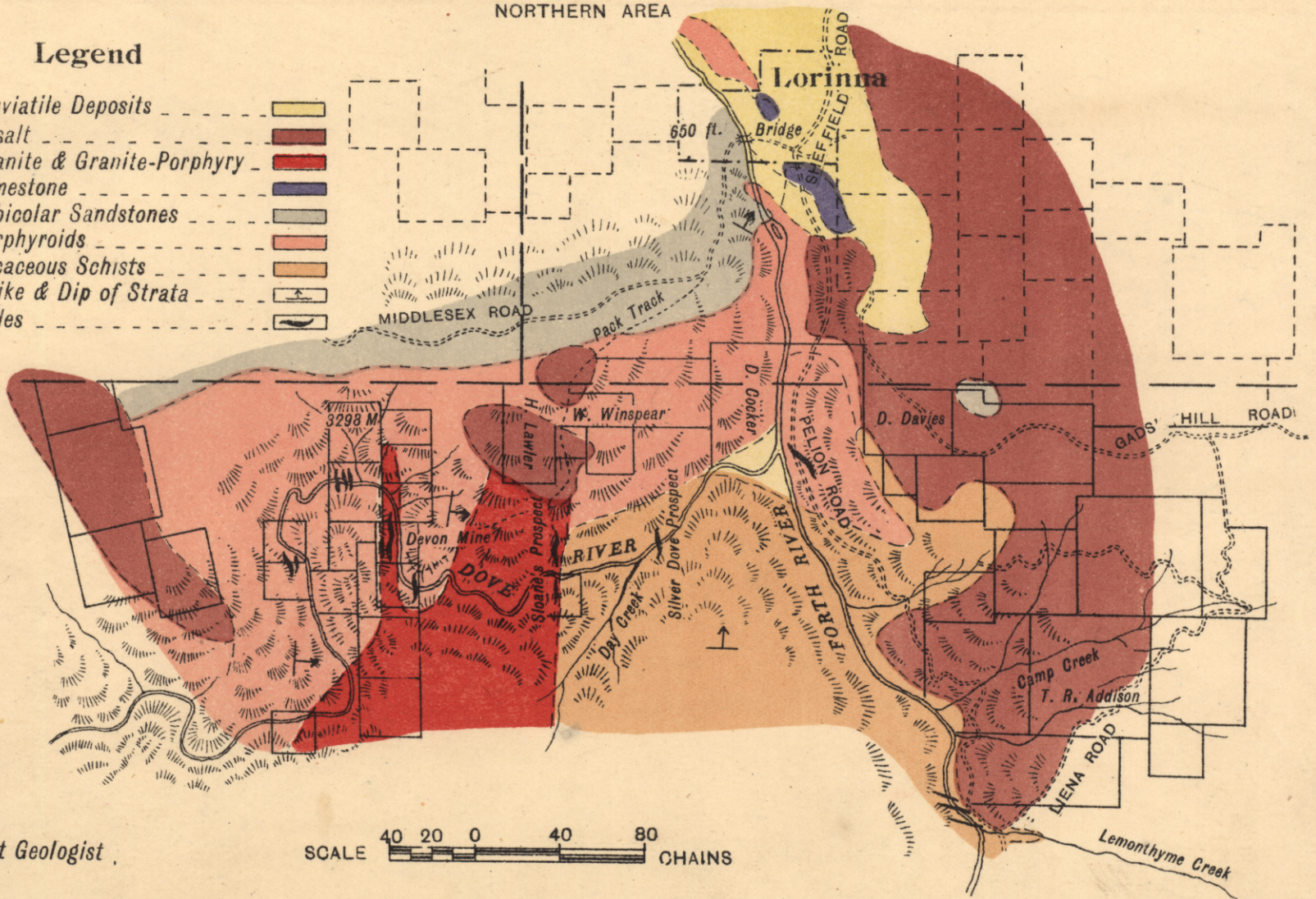
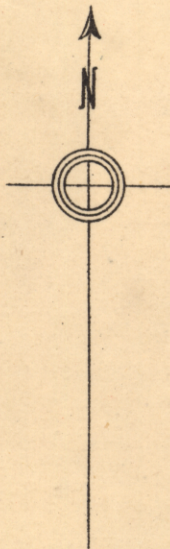
Plate III.

# GEOLOGICAL SKETCH MAP OF MT. PELION DISTRICT

NORTHERN AREA

## Legend

QUATERNARY	<i>Fluviatile Deposits</i>	
TERTIARY	<i>Basalt</i>	
DEVONIAN	<i>Granite &amp; Granite-Porphry</i>	
SILURIAN	<i>Limestone</i>	
ORDOVICIAN	<i>Tubicolour Sandstones</i>	
PRE-SILURIAN	<i>Porphyroids</i>	
ALGONKIAN	<i>Micaceous Schists</i>	
	<i>Strike &amp; Dip of Strata</i>	
	<i>Lodes</i>	



A. McIntosh Reid,  
Assistant Government Geologist,  
April, 1919.

SCALE 40 20 0 40 80 CHAINS

Photo Algraphed by John Vail Government Printer Hobart Tasmania.

100c/45