
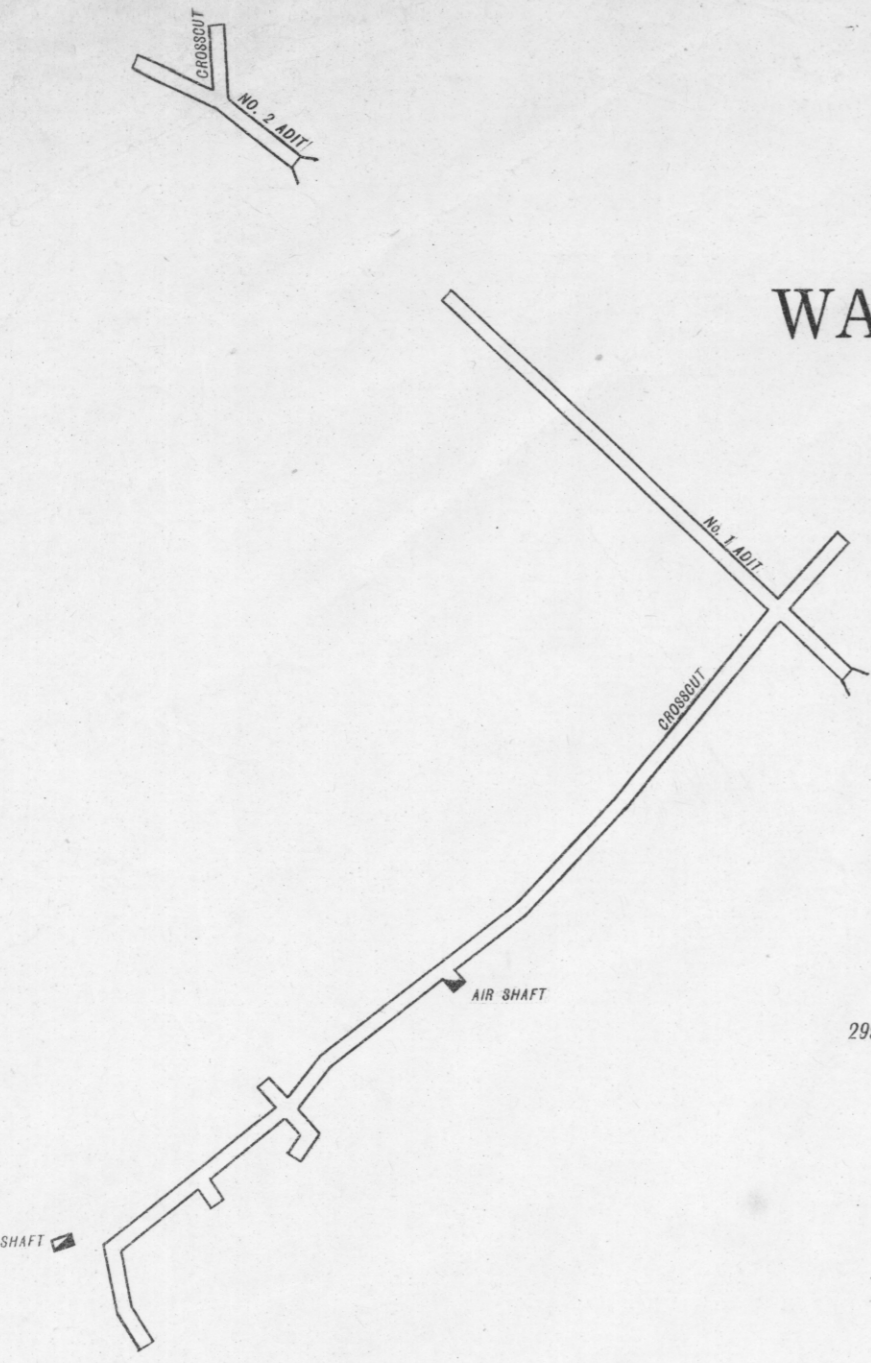



PLAN OF UNDERGROUND WORKINGS
WASHINGTON WASHINGTON HAY
AND
CONFIDENCE MINES

SCALE

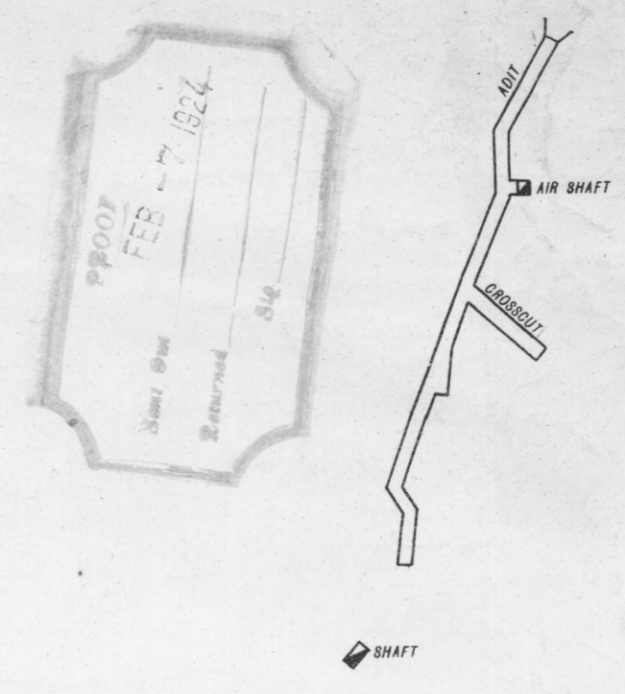


N



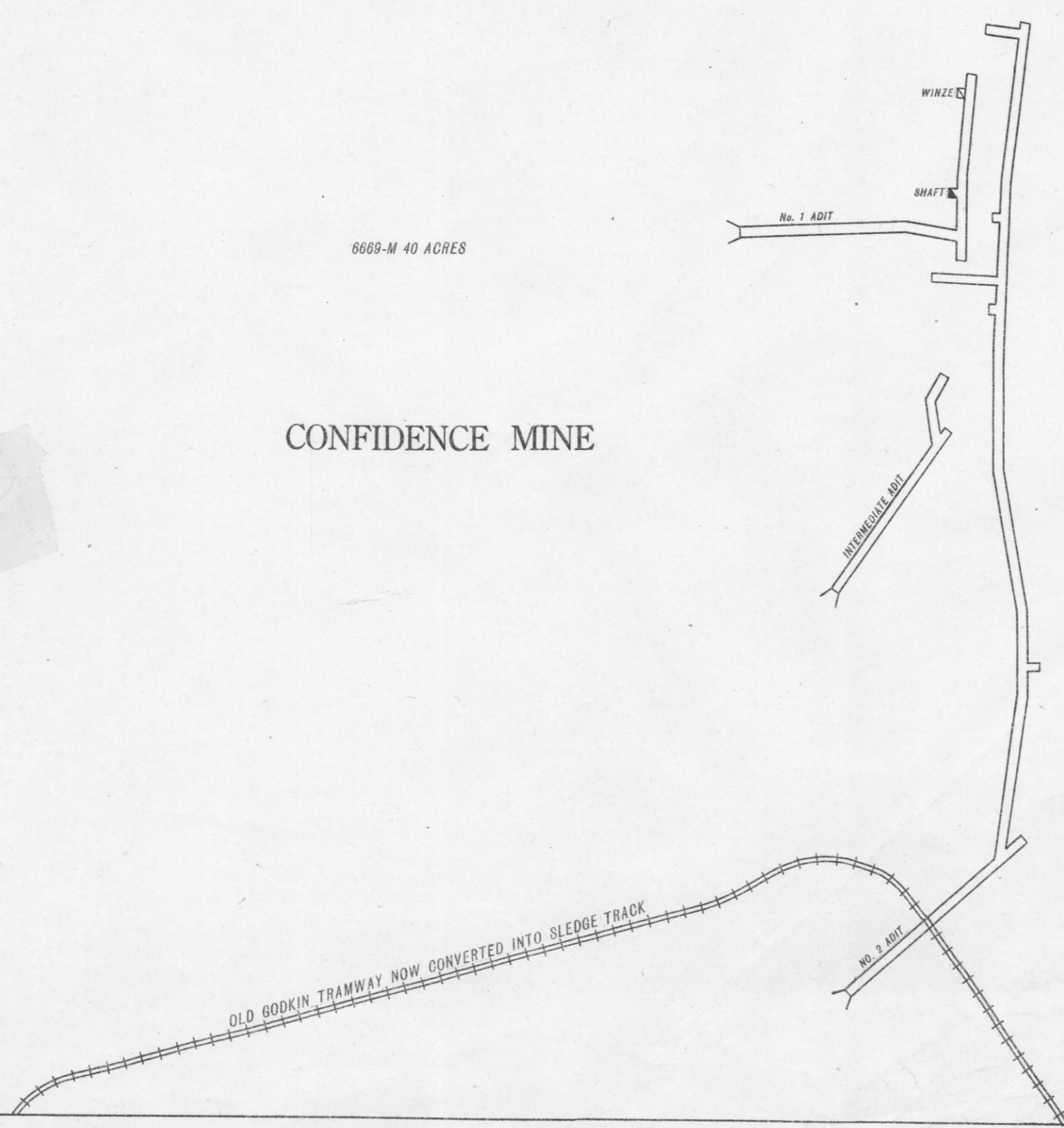
2999-M 80 ACRES

WASHINGTON MINE



8126-M 49 ACRES


WASHINGTON HAY MINE



6668-M 40 ACRES


CONFIDENCE MINE

2988-M 40 ACRES



75

102 B



102 B/35

P.B. Mc. B.M.E.
Government Geologist
16. 3. 25
G.I.E.

Photo Aligned by John Hall Government Printer, Hobart, Tasmania.