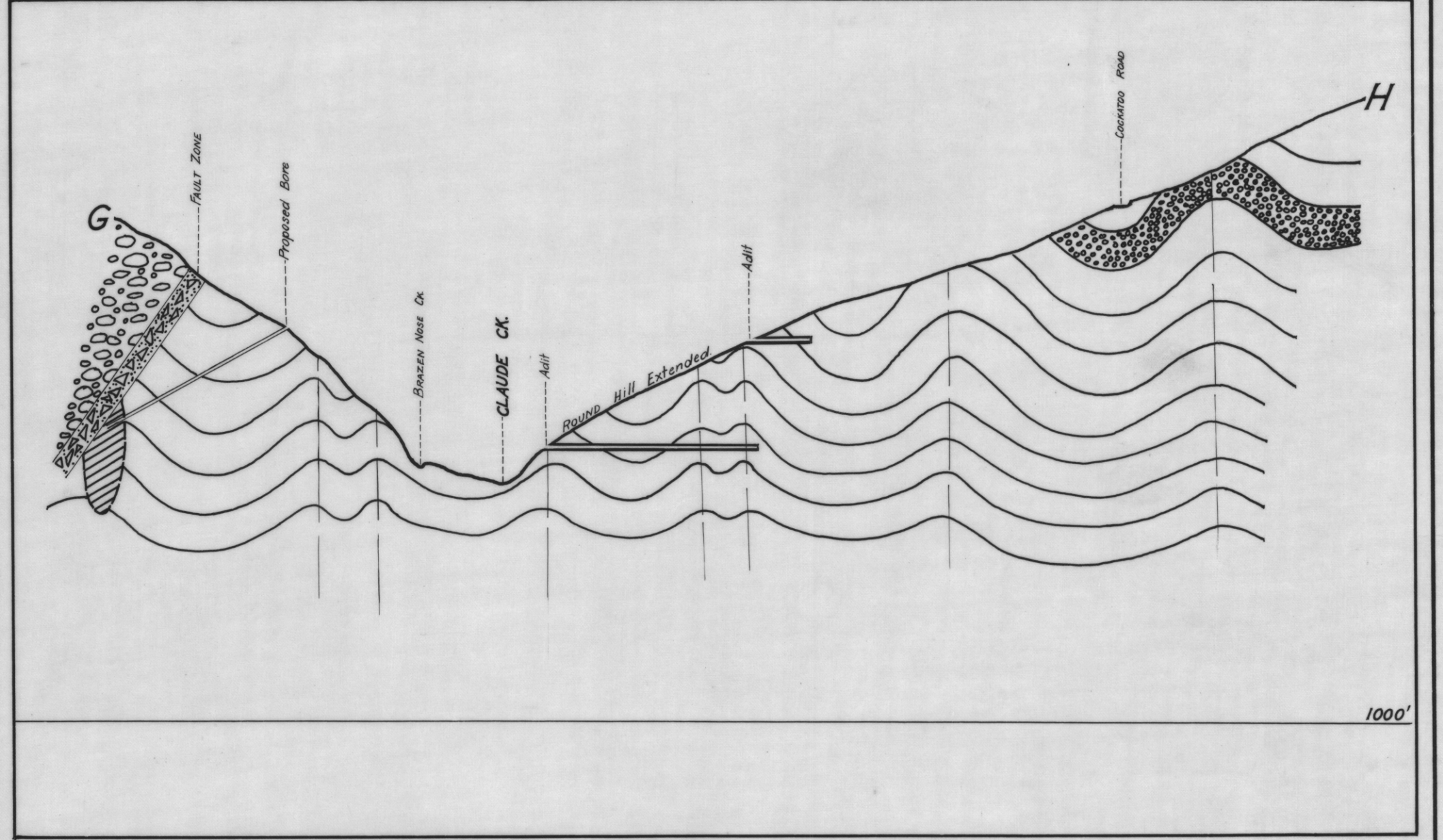
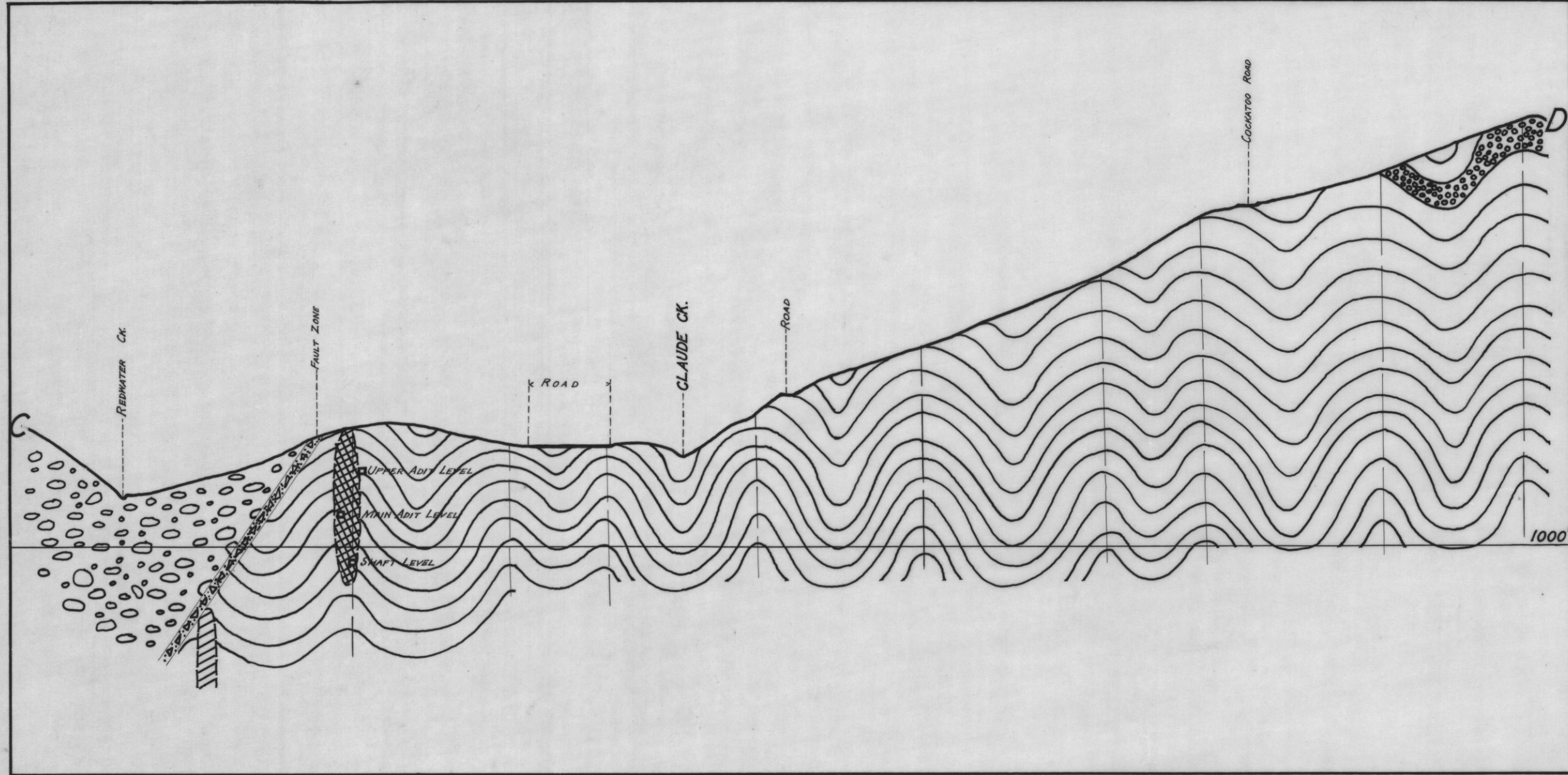
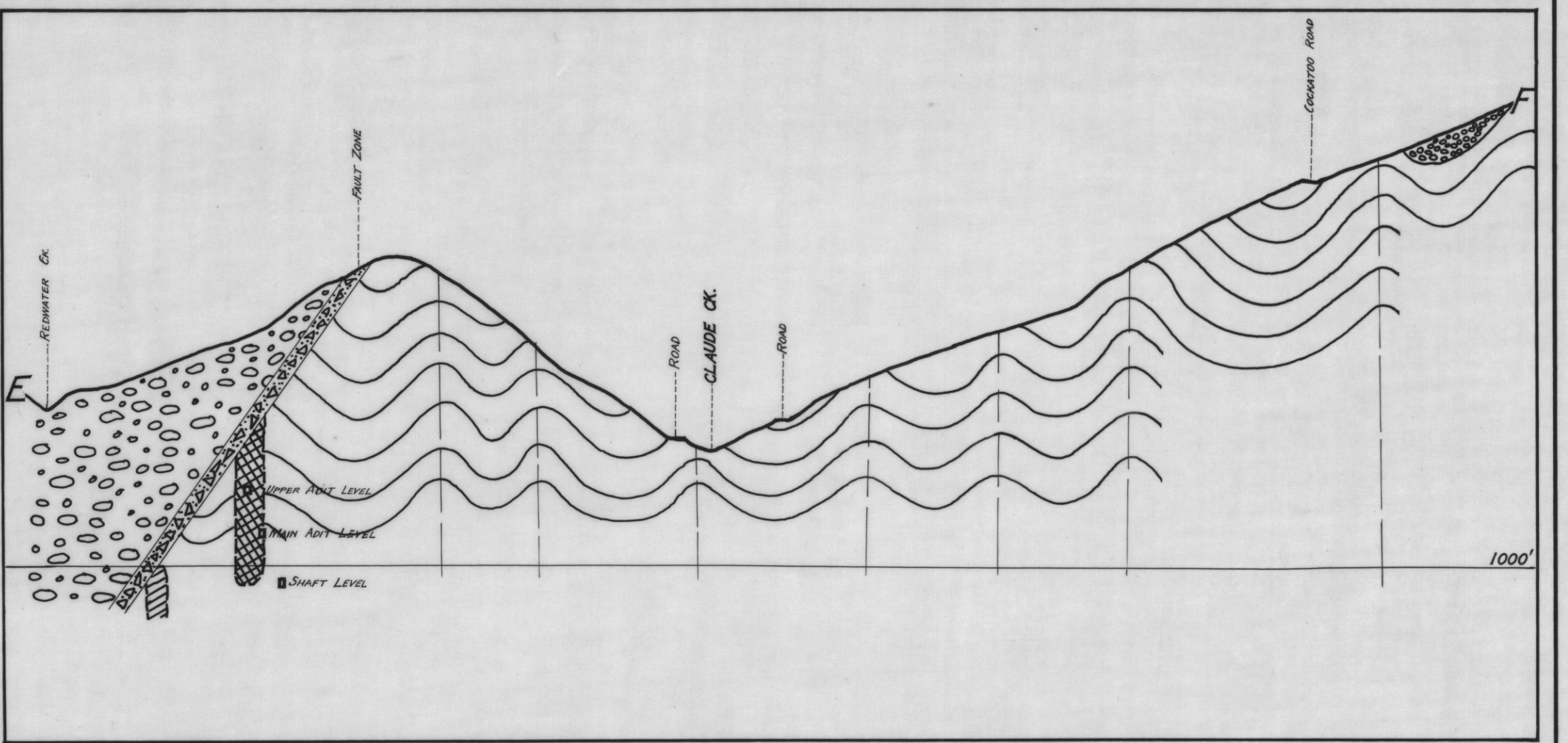
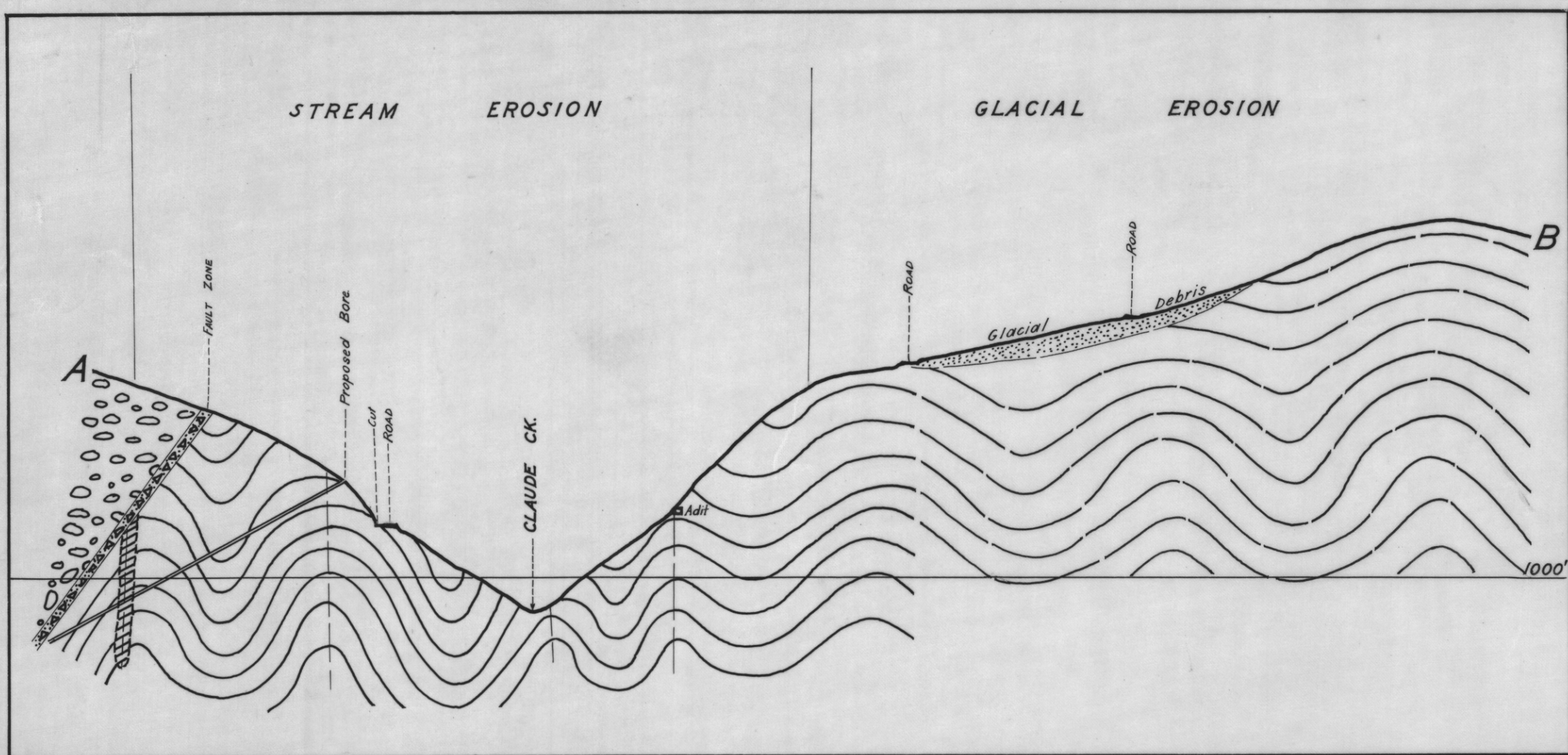


5 cm

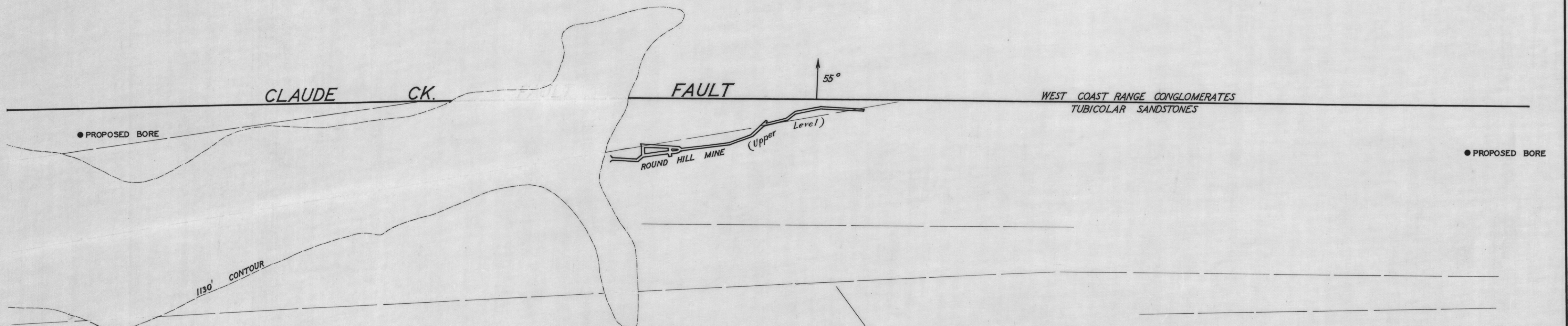


**CROSS SECTIONS**  
**ROUND HILL SILVER-LEAD DEPOSITS**

SCALE  
HORIZ. } 1 IN ≡ 200 FT.  
VERT. }

**LEGEND**

WEST COAST RANGE CONGLOMERATE		ANTICLINAL AXES	
TUBICULAR SERIES		ORE SHOOTS	
WHITE CONGLOMERATE		POSSIBLE ORE SHOOTS	



**STRUCTURE CONTOUR PLAN**  
**AT 1130 FEET**  
**ROUND HILL SILVER-LEAD DEPOSITS**

SCALE  
0 100 200 400 600 800 1000 FT.  
1 IN ≡ 200 FT.

*Terence O'Hughes B.Sc.*  
GEOLOGIST  
9. 11. 1948

ANTICLINAL AXES