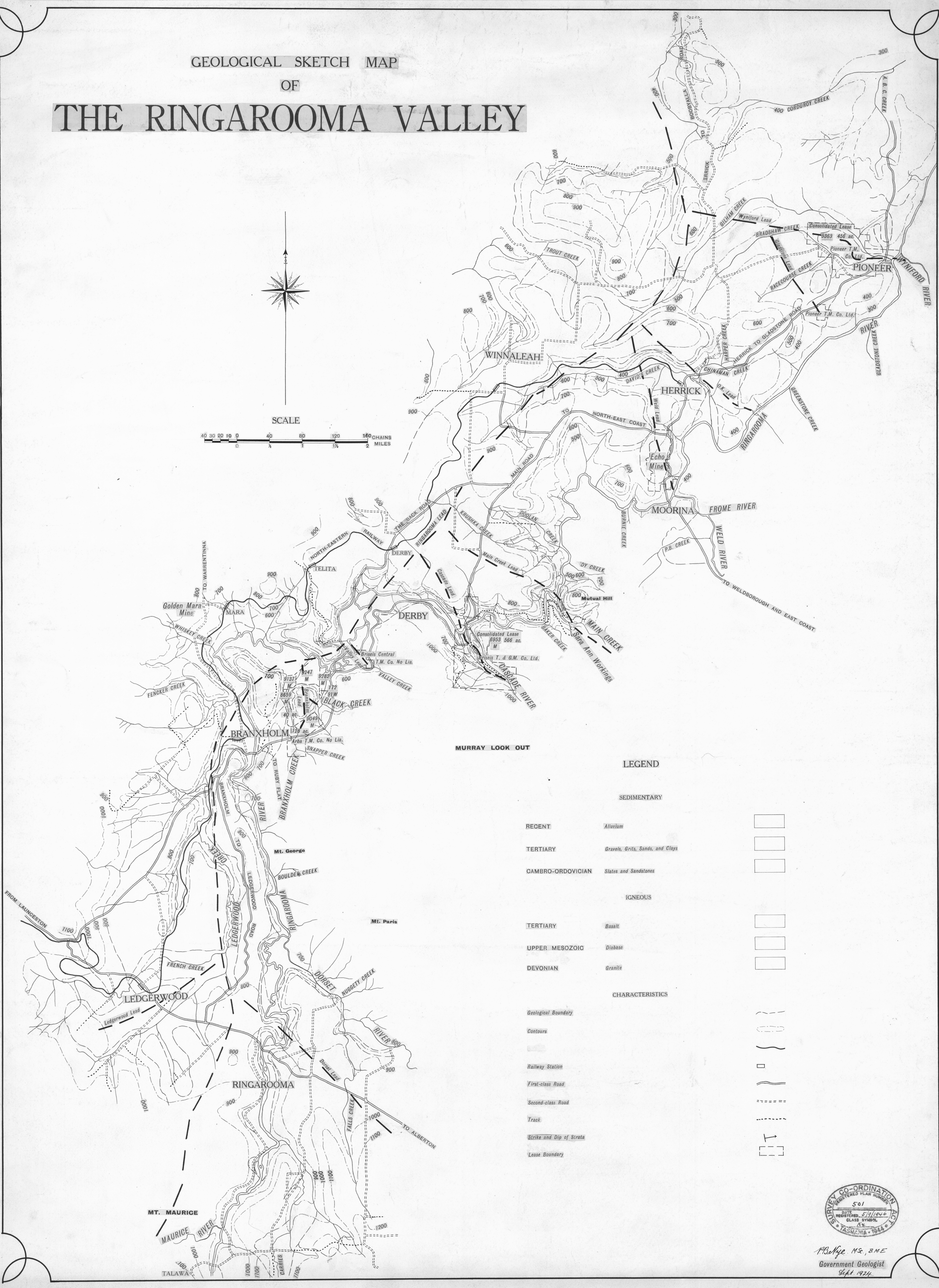
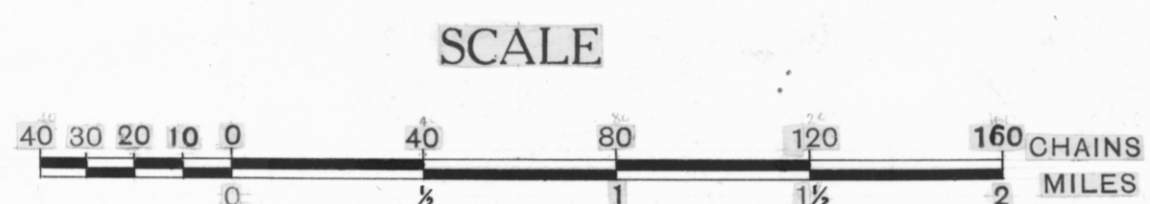


5 cm

107B/32

# GEOLOGICAL SKETCH MAP OF THE RINGAROOMA VALLEY



### LEGEND

#### SEDIMENTARY


- RECENT *Alluvium*
- TERTIARY *Gravels, Grits, Sands, and Clays*
- CAMBRO-ORDOVICIAN *Slates and Sandstones*

#### IGNEOUS

- TERTIARY *Basalt*
- UPPER MESOZOIC *Dabase*
- DEVONIAN *Granite*

#### CHARACTERISTICS

- Geological Boundary*
- Contours*
- Railway Station*
- First-class Road*
- Second-class Road*
- Track*
- Strike and Dip of Strata*
- Lease Boundary*



P. Selby M.S., B.M.E.  
Government Geologist  
9/6/1924