


5 cm


# STRUCTURE CONTOUR PLAN


OF  
TOP OF COAL SEAM

# MERRYWOOD COALFIELD

### —LEGEND—

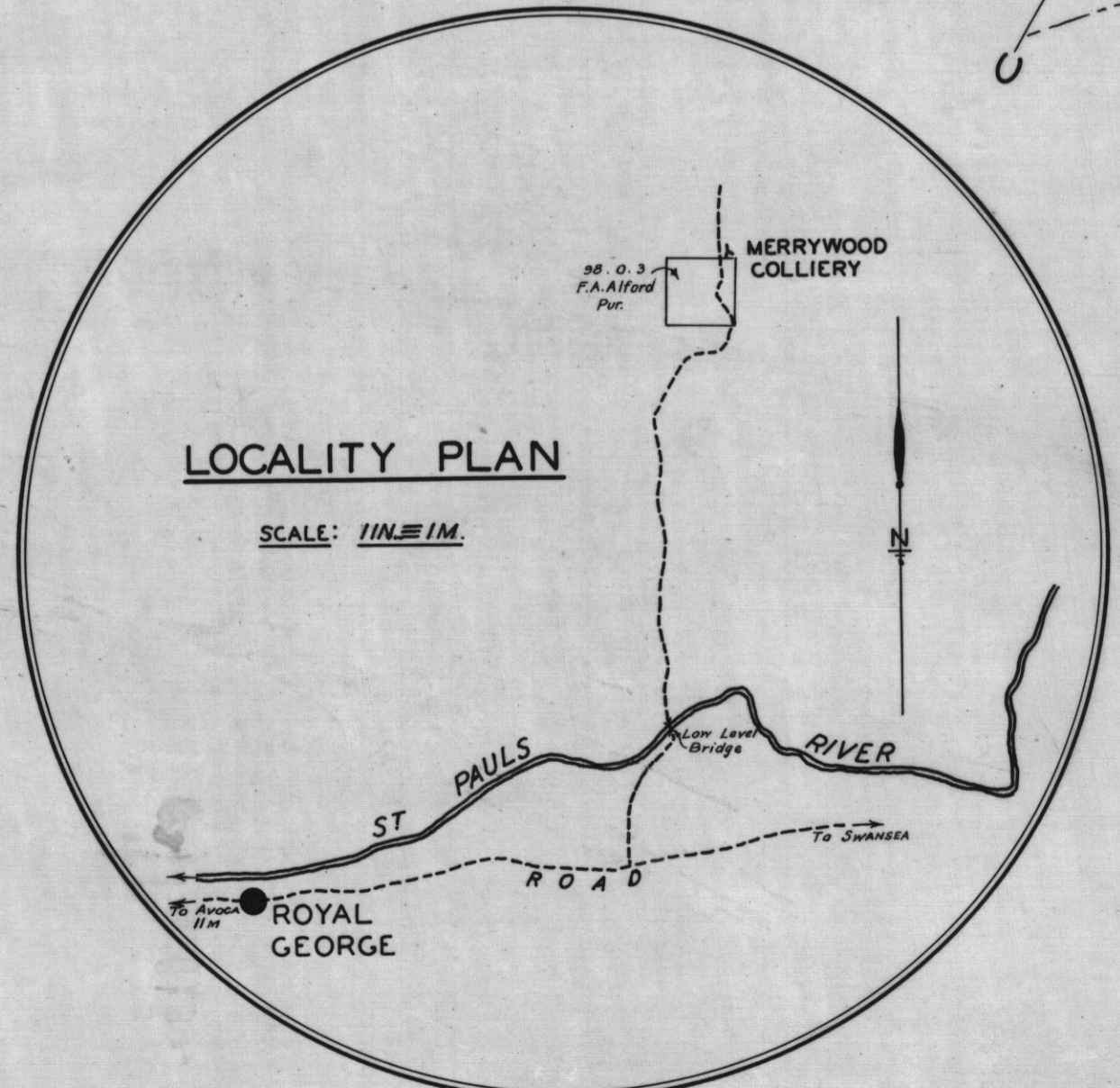
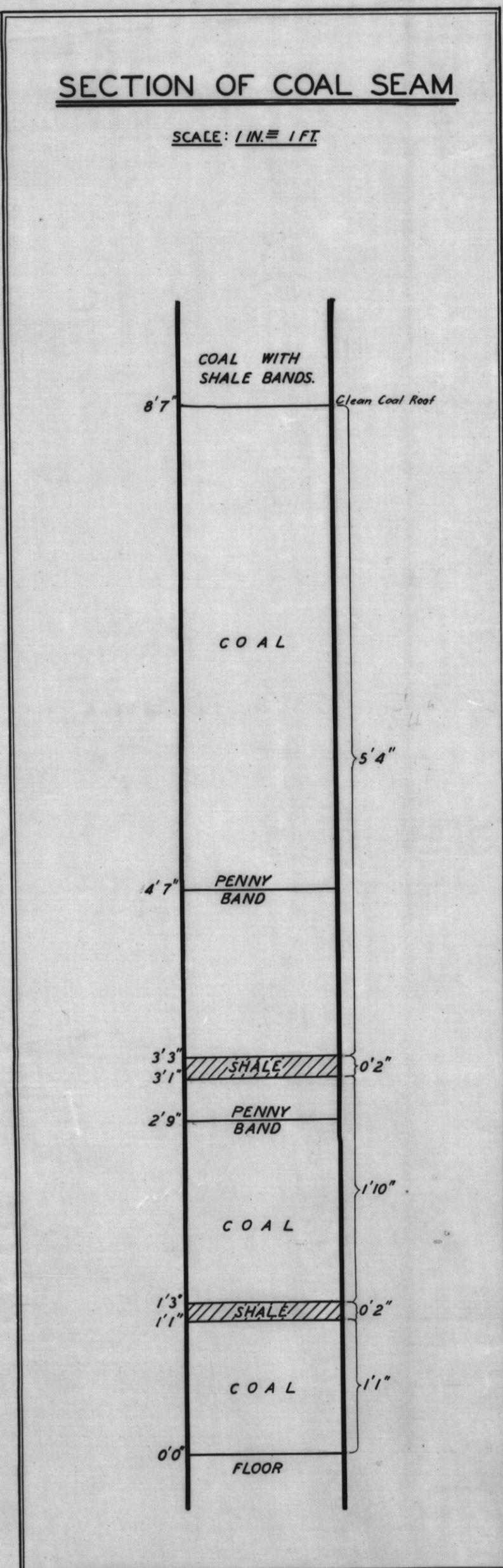
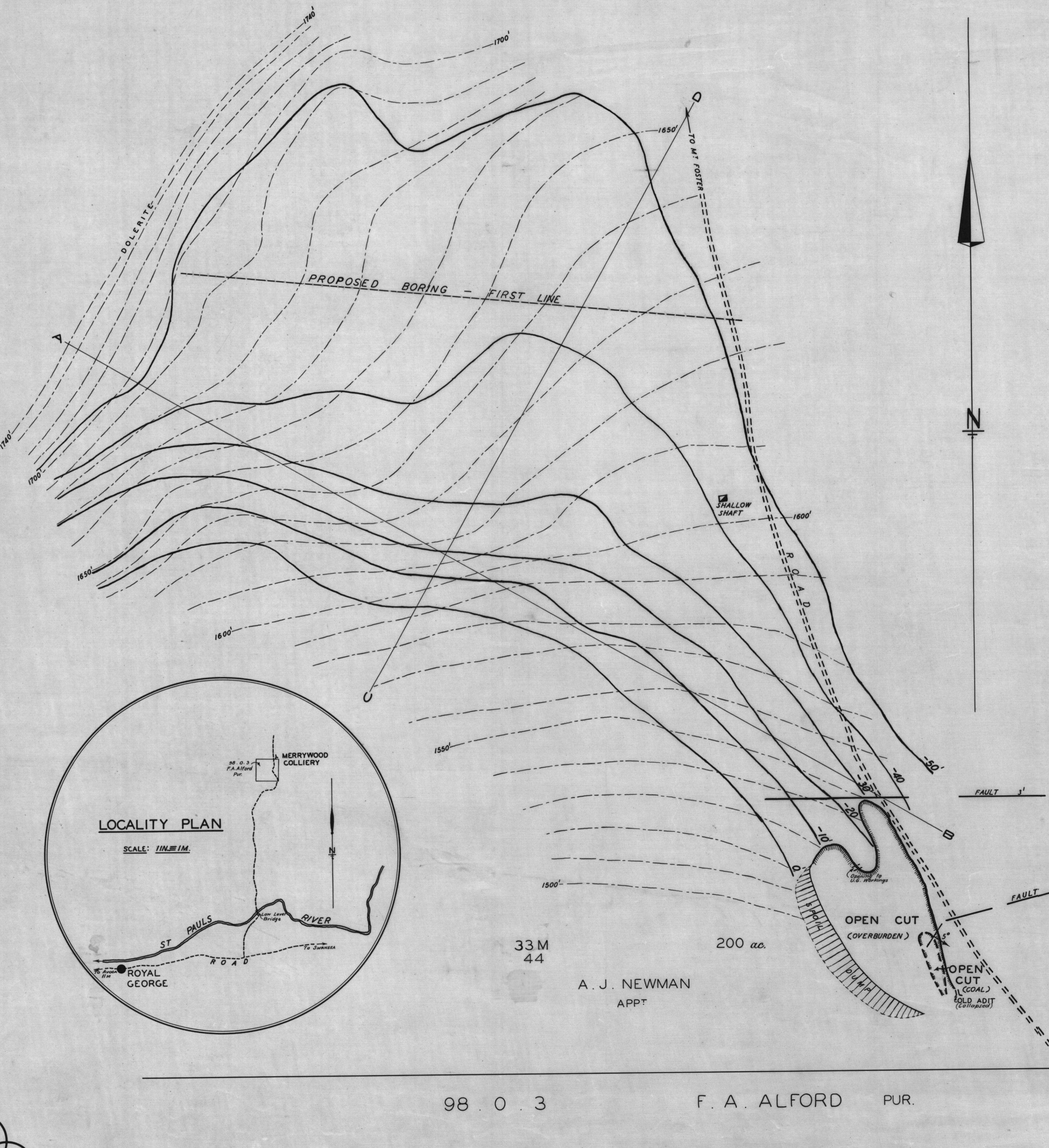
SURFACE CONTOURS (10 FT. INTERVALS)  1700'

STRUCTURE CONTOURS ( " " " )  -10'

STRIKE AND DIP OF SEAM  15°

*James D. Hughes*  
GEOLOGIST  
9. 11. 1949

SCALE  
0 100 200 300 400 500 FT.  
1 IN. = 100 FT.



33M  
44

200 ac.

A. J. NEWMAN  
APPT

98. 0. 3

F. A. ALFORD PUR.