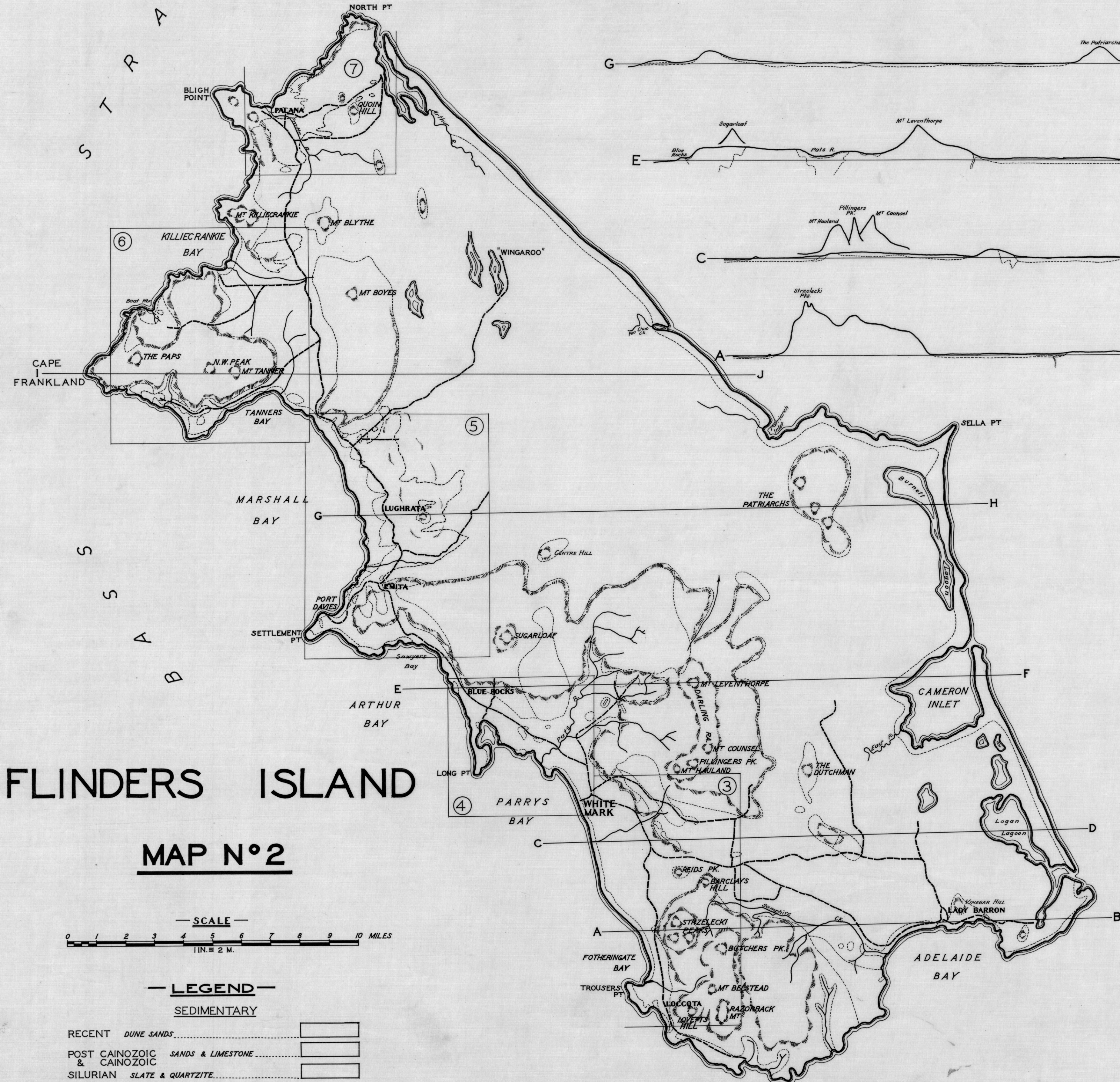
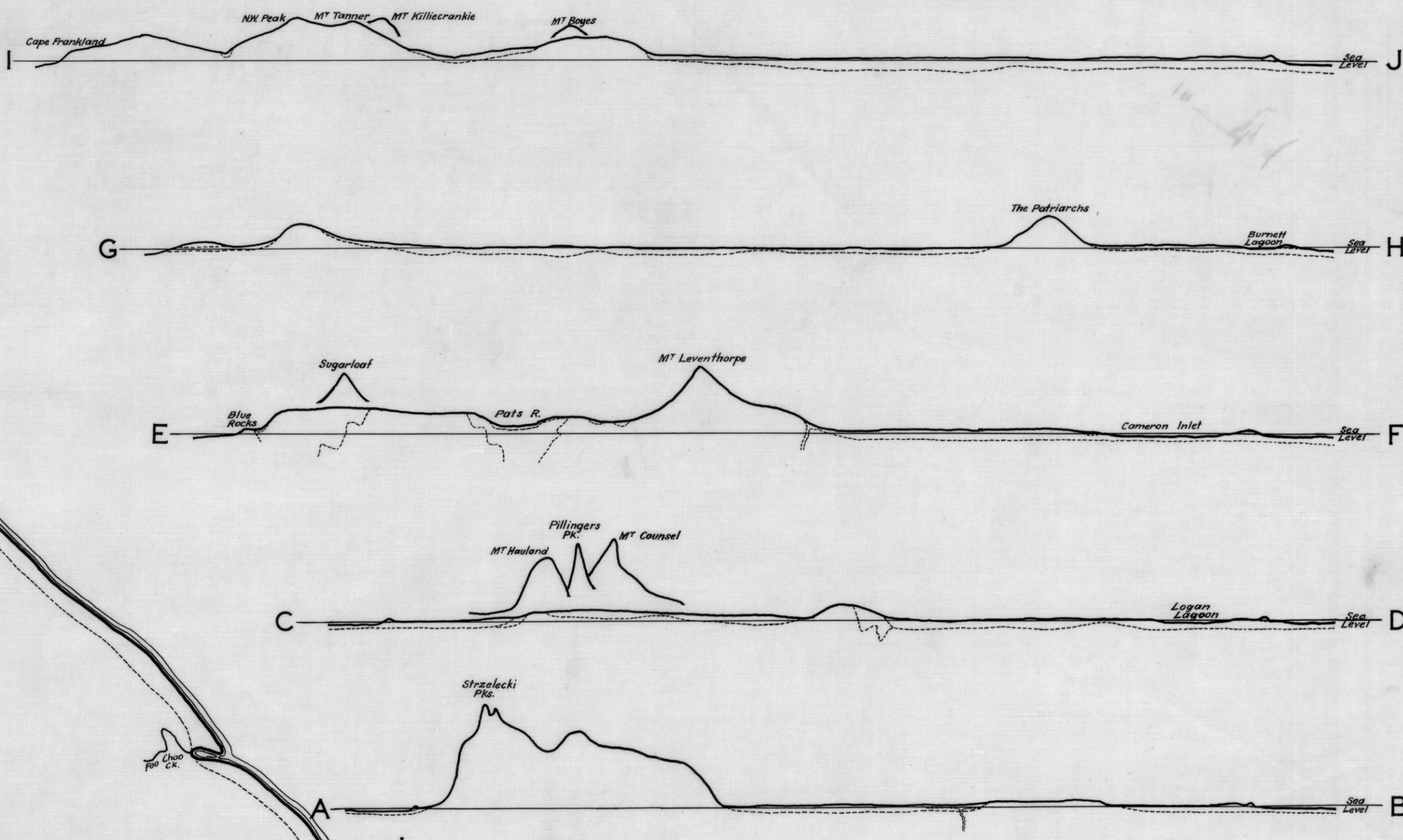
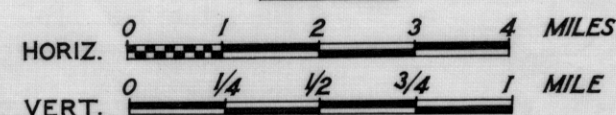


5 cm

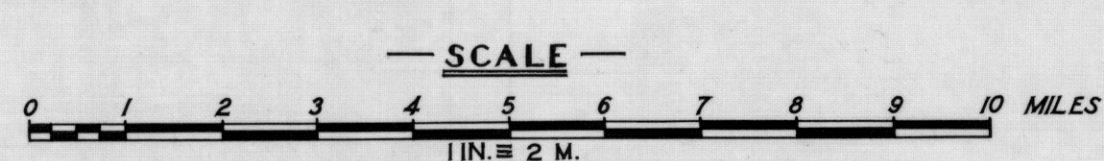
SECTIONS

SCALES



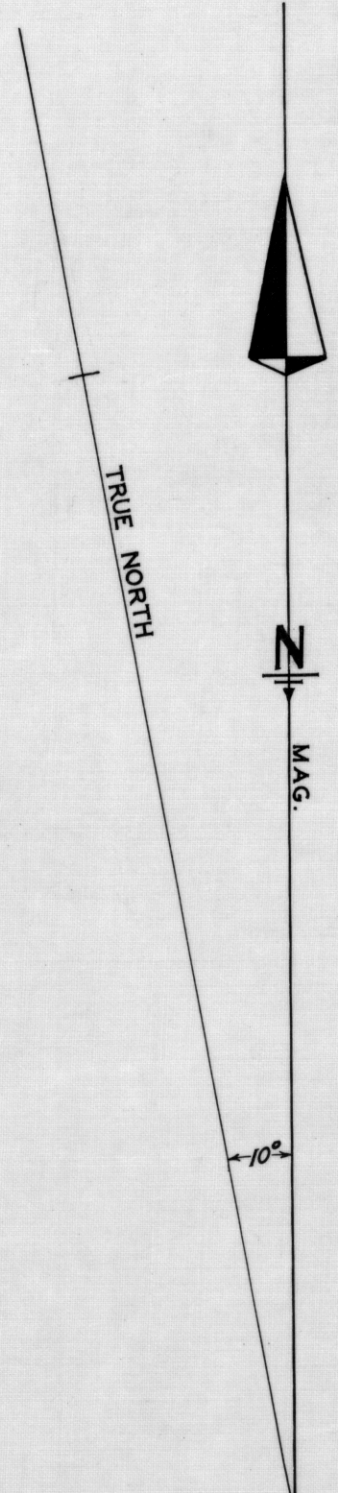
FLINDERS ISLAND

MAP N°2



LEGEND

SEDIMENTARY	
RECENT DUNE SANDS	<input type="checkbox"/>
POST CAINOZOIC SANDS & LIMESTONE & CAINOZOIC	<input type="checkbox"/>
SILURIAN SLATE & QUARTZITE	<input type="checkbox"/>
IGNEOUS	
CAINOZOIC BASALT	<input type="checkbox"/>
DEVONIAN BASIC DYKES	<input type="checkbox"/>
DEVONIAN GRANITE	<input type="checkbox"/>
N ^o . OF LARGE SCALE MAPS	⑦



J. Edward B.A.
GEOLOGIST
AUG. 1950