

PLATE 2

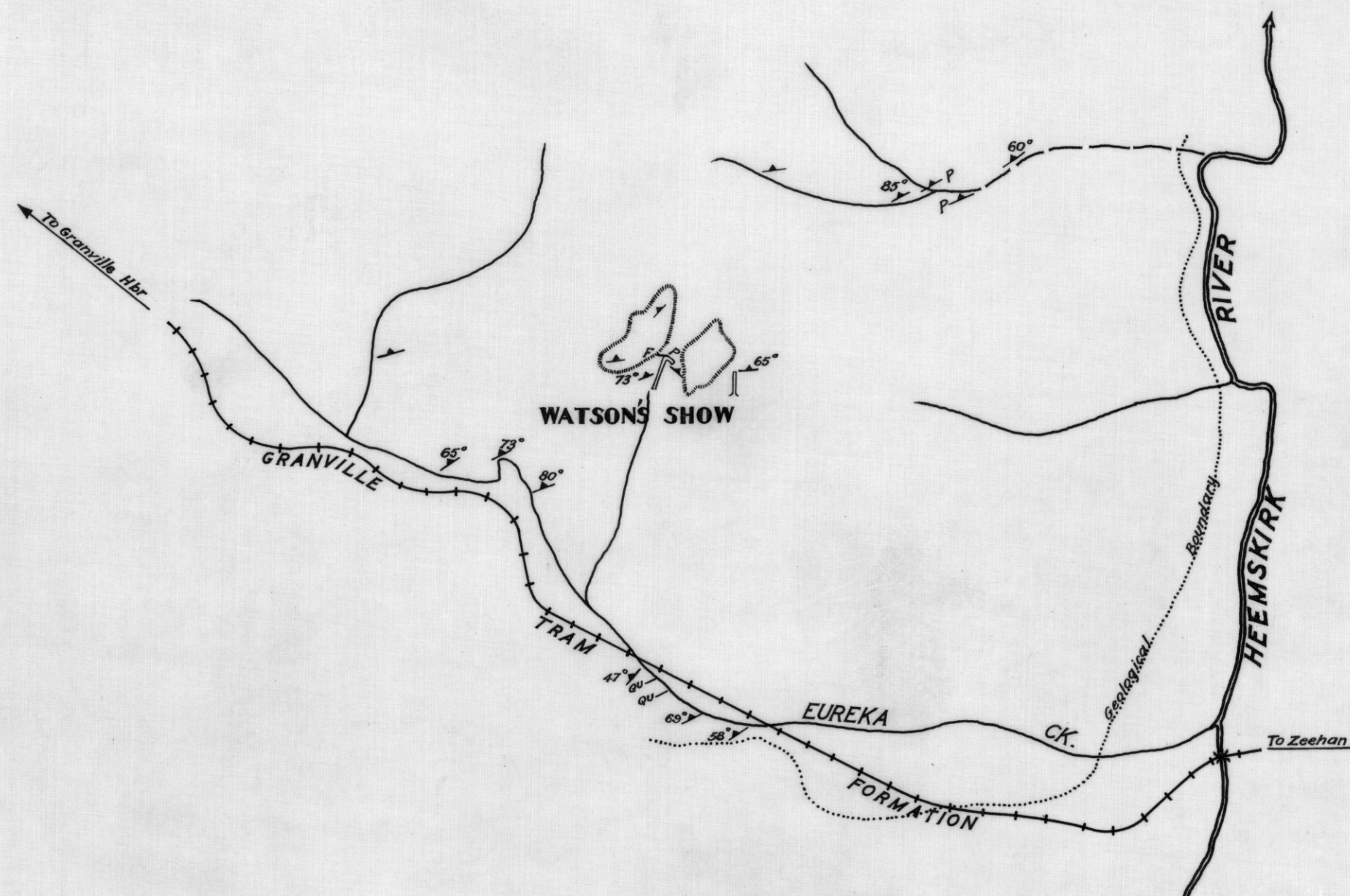


PLATE 1

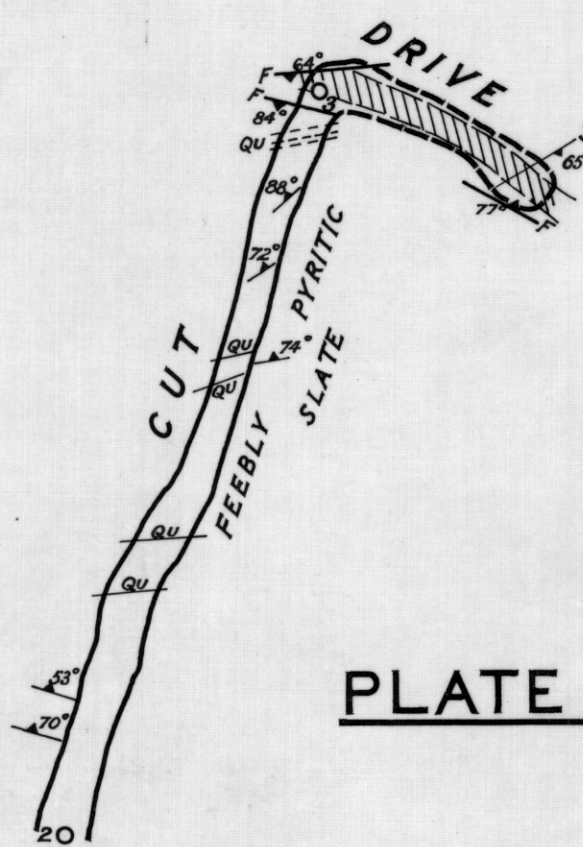



PLATE 3



— LEGEND —

- QUARTZ VEIN.....
- FAULT.....
- JOINT.....
- PYRITIC VEIN.....
- LODE.....
- STRIKE & DIP.....
- LIMIT OLD ALLUVIAL WORKINGS.....
- WATER RACE.....
- SHAFT.....
- SURFACE WORKINGS.....
- UNDERGROUND WORKINGS.....
- CONTOUR LINE.....
- SLATE.....
- DOLERITE.....

D. BURGER

A.M.A.I.M.M.  
GEOLOGIST  
15<sup>TH</sup> DECEMBER 1950

PLAN N<sup>o</sup>

1174-50

# H. G. WATSON'S SHOW

## NORTH HEEMSKIRK

DEPARTMENT OF MINES - TASMANIA

SCALES

PLATE 1 ..... 1 IN. = 400 FT.

PLATE 2 ..... 1 IN. = 66 FT.

PLATE 3 ..... 1 IN. = 20 FT.