1260

333

5 cm

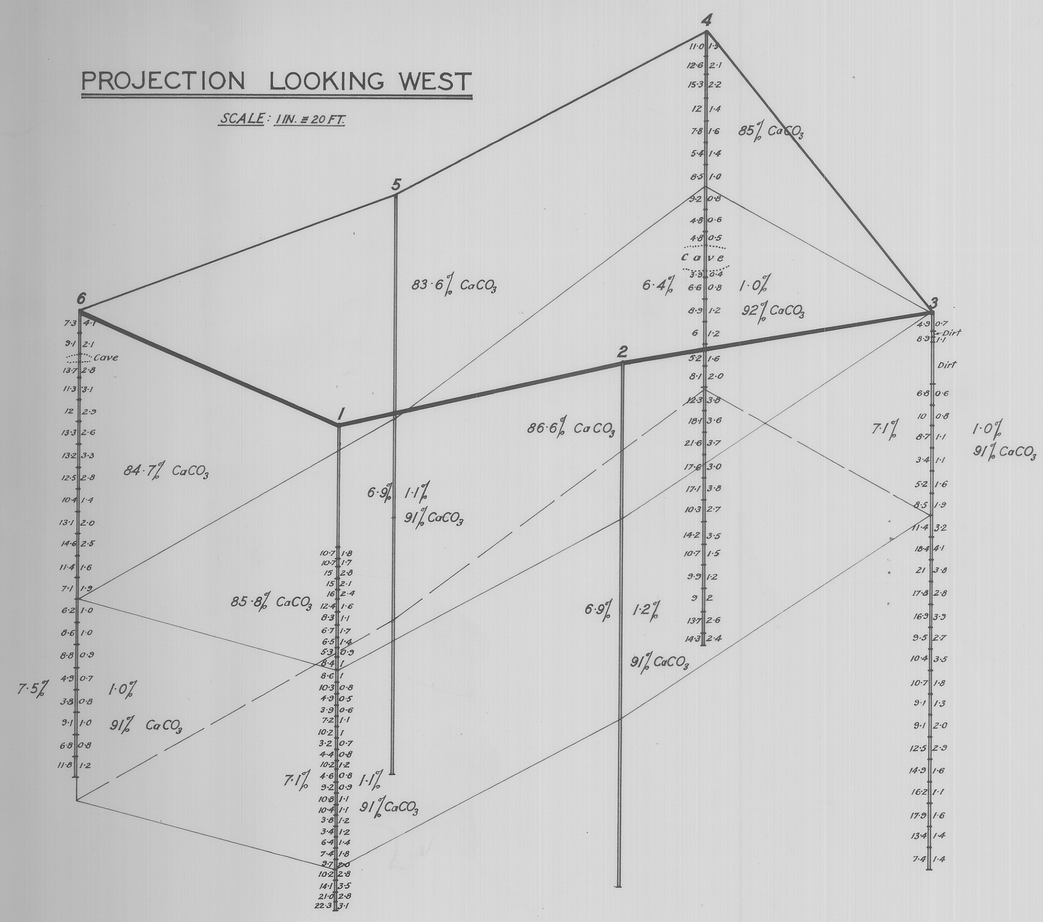

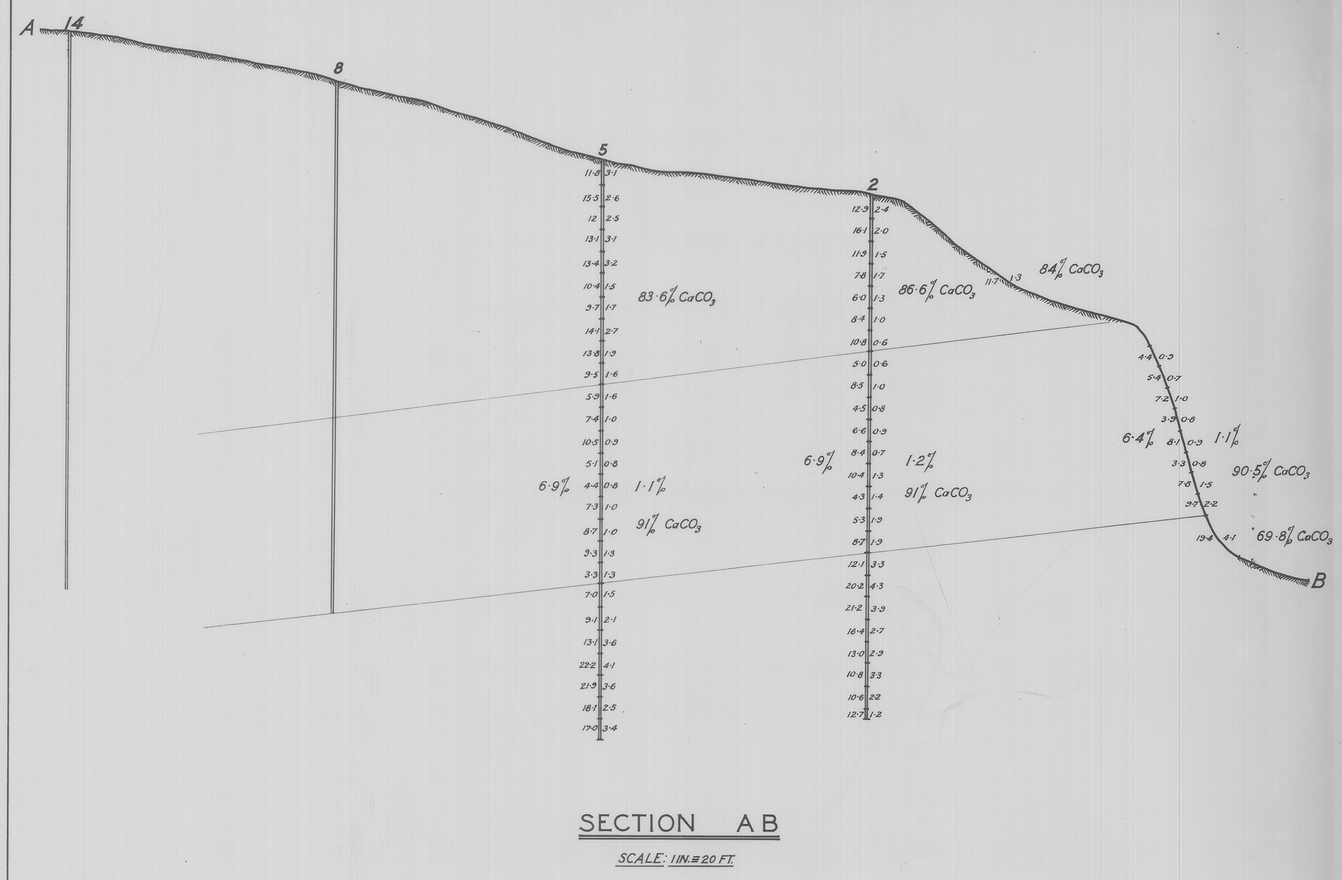

SECTION AB

SCALE: 1 IN. = 20 FT.

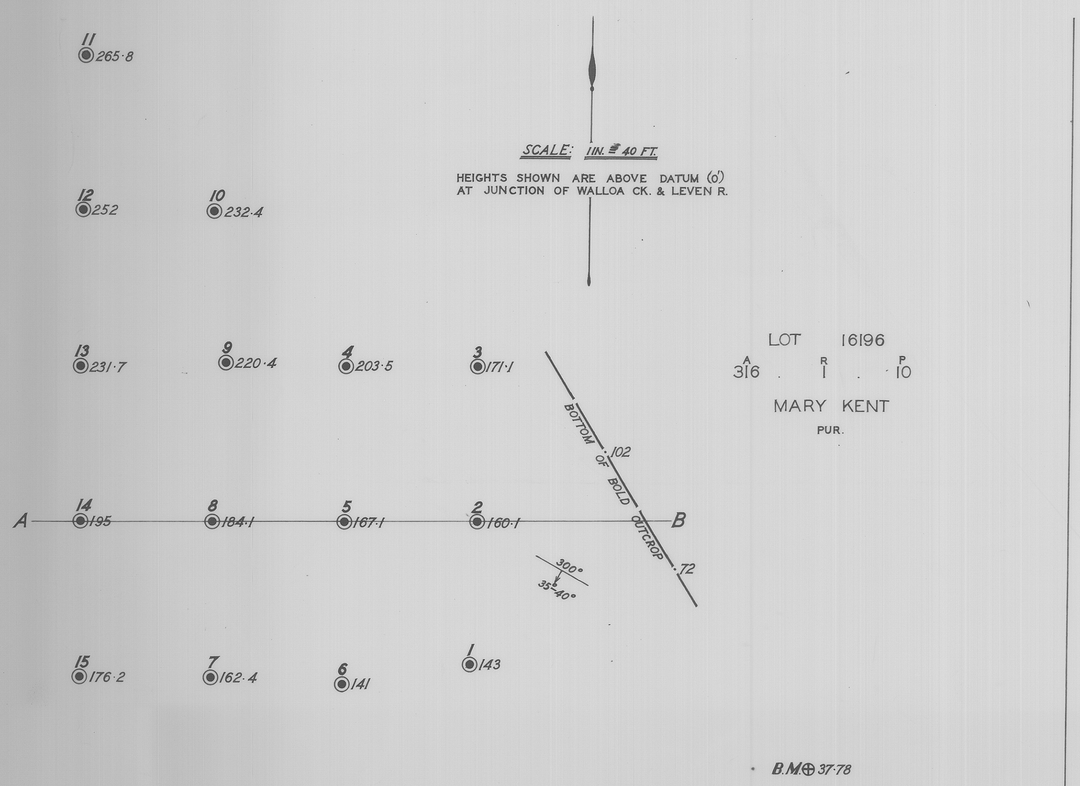

LIMESTONE DEPOSIT

WINDUSS' PROPERTY

GUNNS PLAINS

FIGURES TO LEFT OF BORES INDICATE % OF INSOLUBLES.
" " RIGHT " " " " " MgO.

DEPARTMENT OF MINES — TASMANIA		
FIELD WORK	Terence Hughes	GEOLOGIST
PLAN	K. J. Rendle	DRAUGHTSMAN
APPROVED		DIRECTOR OF MINES
DATE	20TH AUGUST 1952	

305 P
M

H. L. MUNRO
M.L.

24 ac.

W. L. WINDUSS OWNER

1260-37