

1279
MAYDENA
LIMESTONE

1279A

358


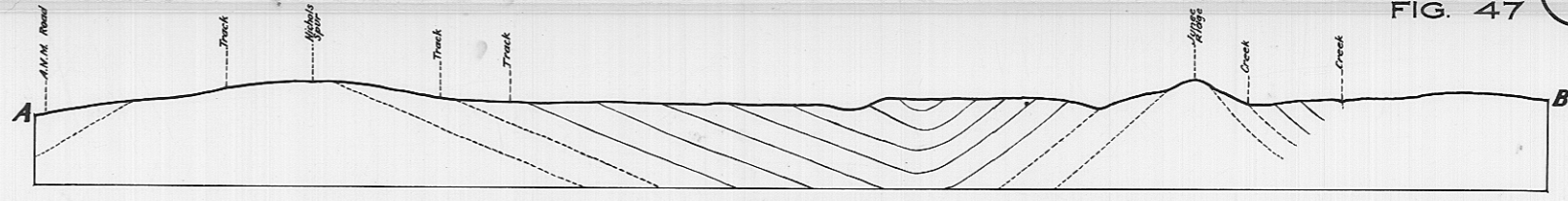
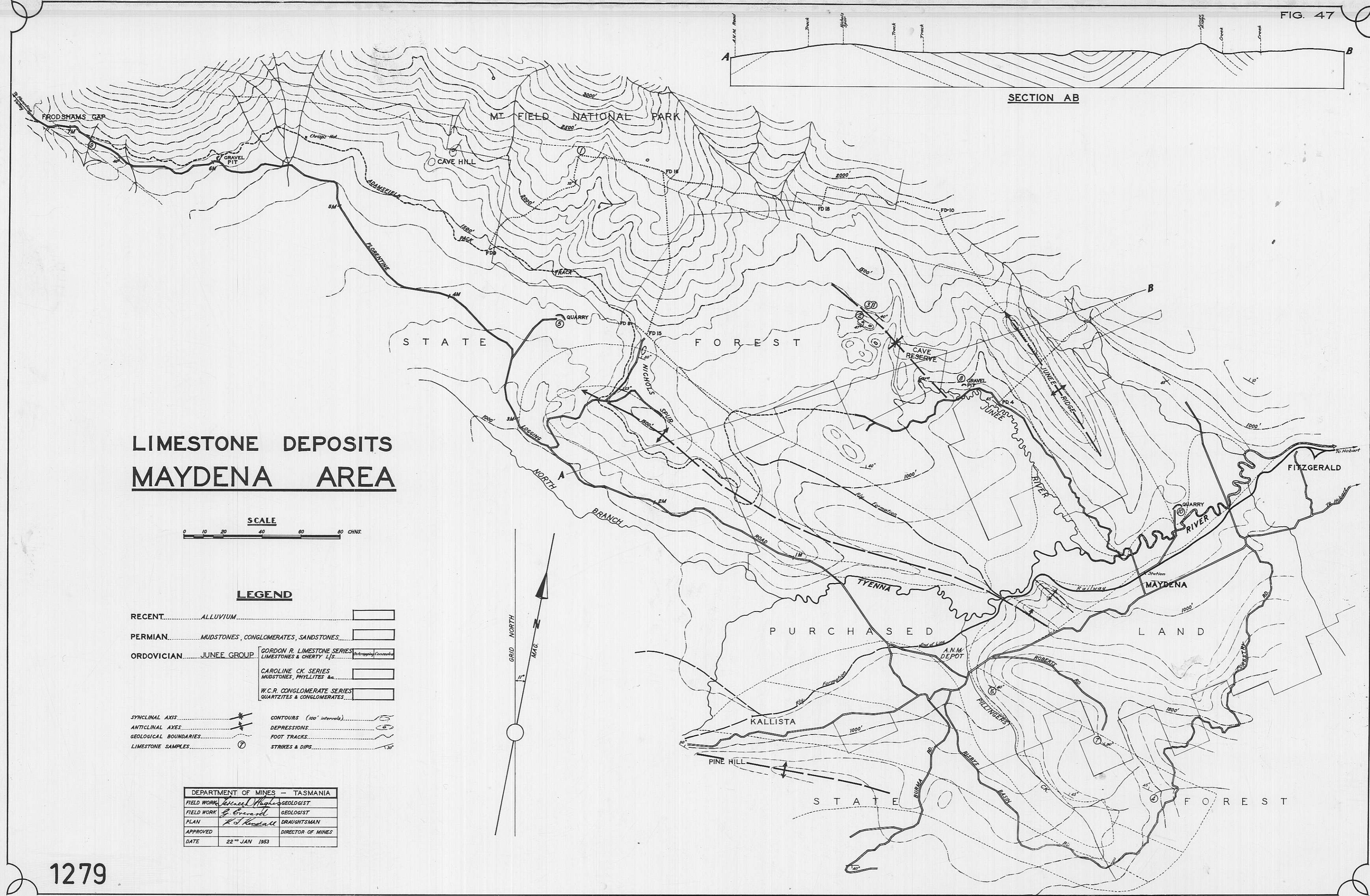


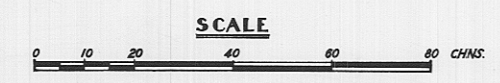
FIG. 47



SECTION AB

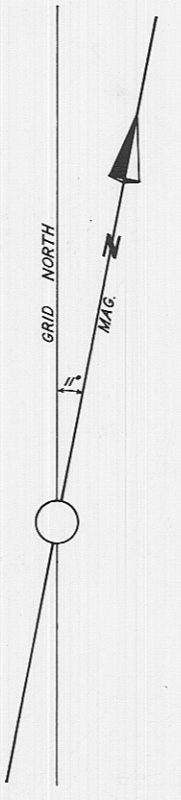


LIMESTONE DEPOSITS
MAYDENA AREA



LEGEND

- RECENT..... ALLUVIUM.....
- PERMIAN..... MUDSTONES, CONGLOMERATES, SANDSTONES.....
- ORDOVICIAN..... JUNE E GROUP.....
 - GORDON R. LIMESTONE SERIES
LIMESTONES & CHERTY Ljs.
 - CAROLINE CK. SERIES
MUDSTONES, PHYLLITES & ...
 - W.C.R. CONGLOMERATE SERIES
QUARTZITES & CONGLOMERATES.....
- SYNCLINAL AXIS.....
- ANTICLINAL AXES.....
- GEOLOGICAL BOUNDARIES.....
- LIMESTONE SAMPLES.....
- CONTOURS (100' intervals).....
- DEPRESSIONS.....
- FOOT TRACKS.....
- STRIKES & DIPS.....



DEPARTMENT OF MINES - TASMANIA	
FIELD WORK	<i>Ernest Hughes</i> GEOLOGIST
FIELD WORK	<i>J. Green</i> GEOLOGIST
PLAN	<i>K. S. Kennell</i> DRAUGHTSMAN
APPROVED	DIRECTOR OF MINES
DATE	22 nd JAN 1953

1279