

5 cm

LEGEND


SHALE



QUARTZITE



FAULT



DIP OF STRATA



SAMPLE




SURVEY STATION



WALL OF LODGE



LODE FILLING



MINERALISED ZONE



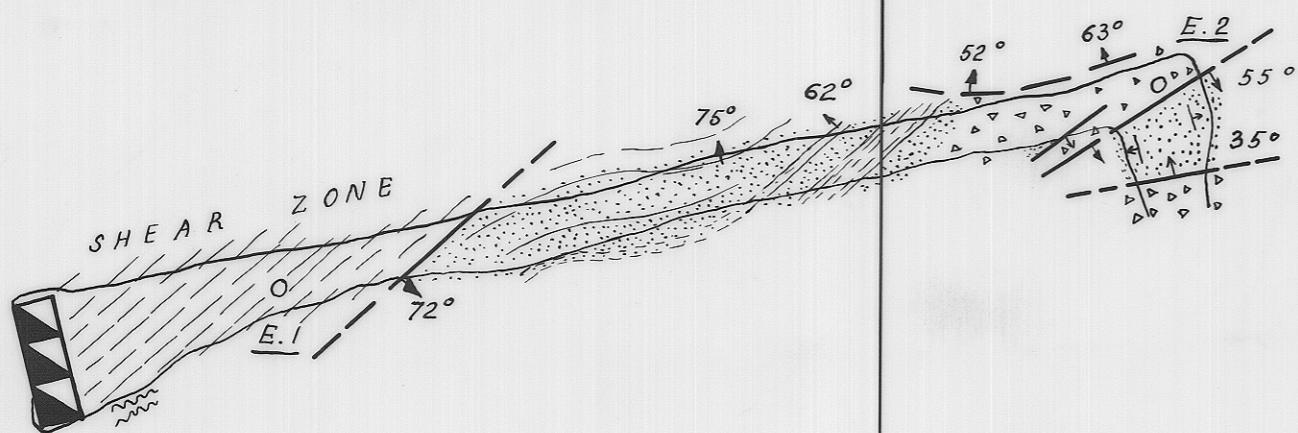
*[Signature]*

B.S.C N.Z. A.M.A.I.M.M.

*[Signature]*

A.M.A.I.M.M.

ZEEHAN  
3 JULY 1953



PLAN N°

1294-50

MONTANA SILVER-LEAD MINE  
270 FT. LEVEL

SCALE

1 IN = 20 FT.

BEARINGS  
MAGNETIC