

5 cm

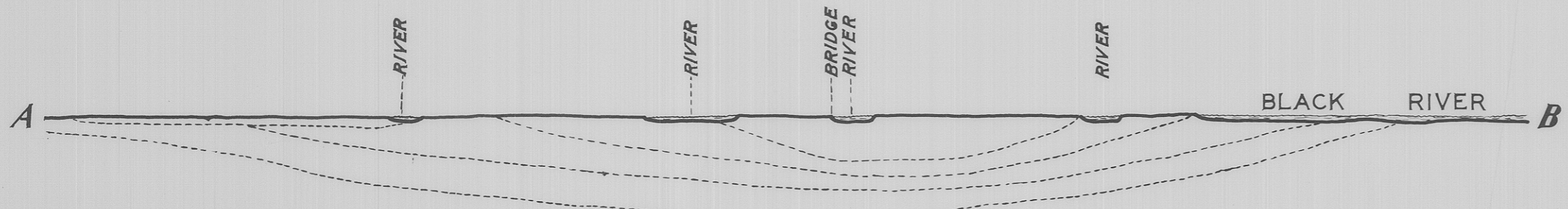
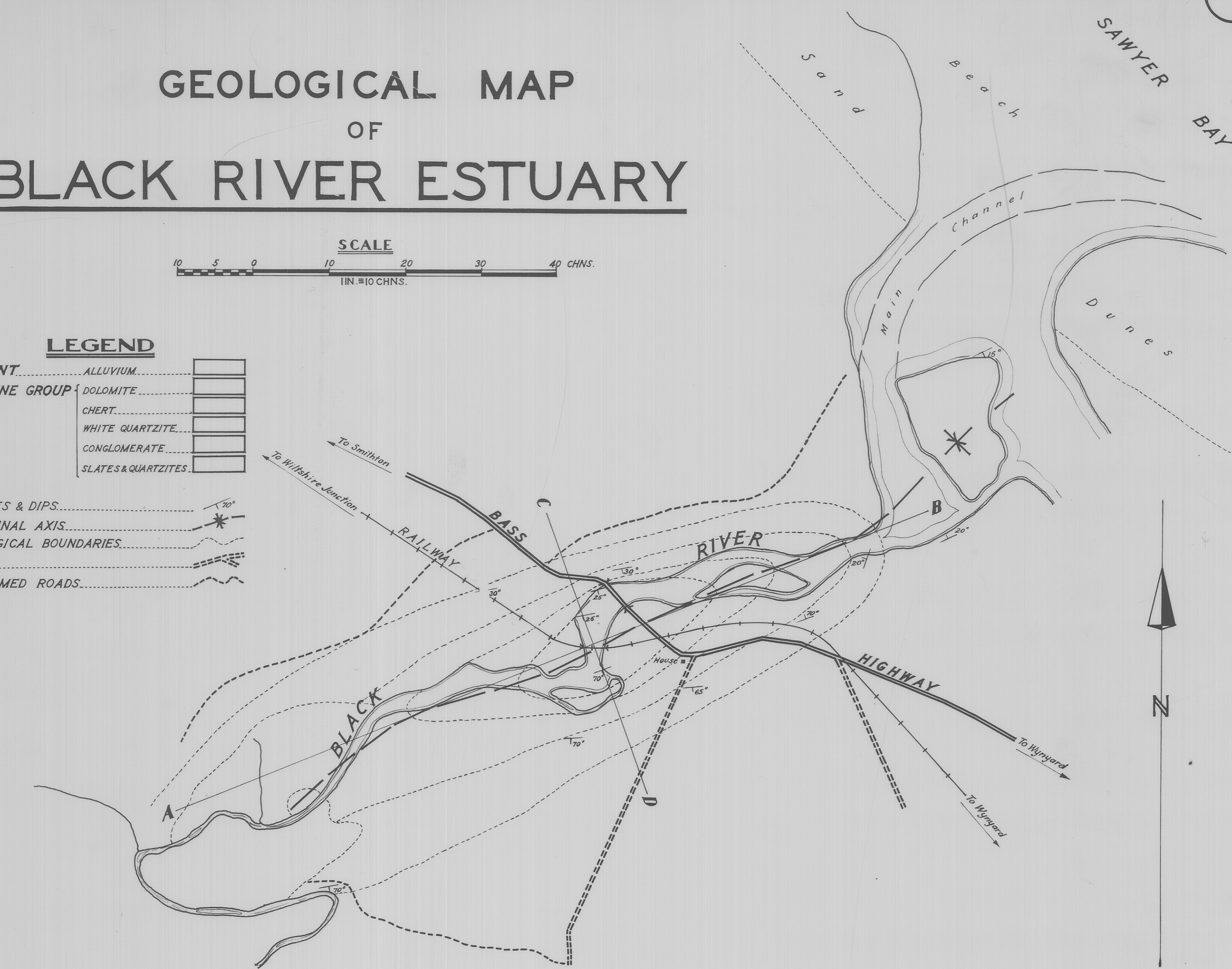
GEOLOGICAL MAP OF BLACK RIVER ESTUARY



LEGEND

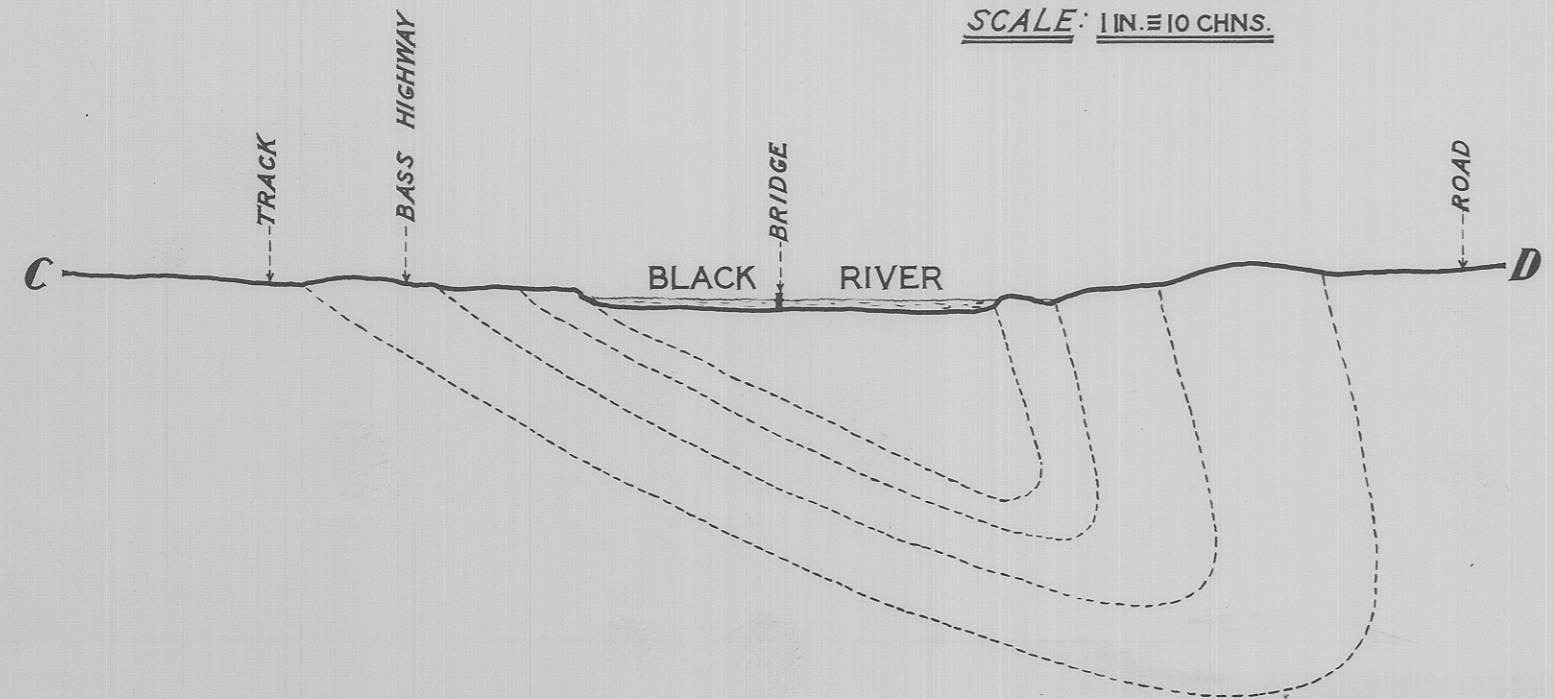
RECENT.....	ALLUVIUM.....	
CARBINE GROUP	DOLOMITE.....	
	CHERT.....	
	WHITE QUARTZITE.....	
	CONGLOMERATE.....	
	SLATES & QUARTZITES.....	

STRIKES & DIPS.....	
SYNCLINAL AXIS.....	
GEOLOGICAL BOUNDARIES.....	
ROADS.....	
UNFORMED ROADS.....	



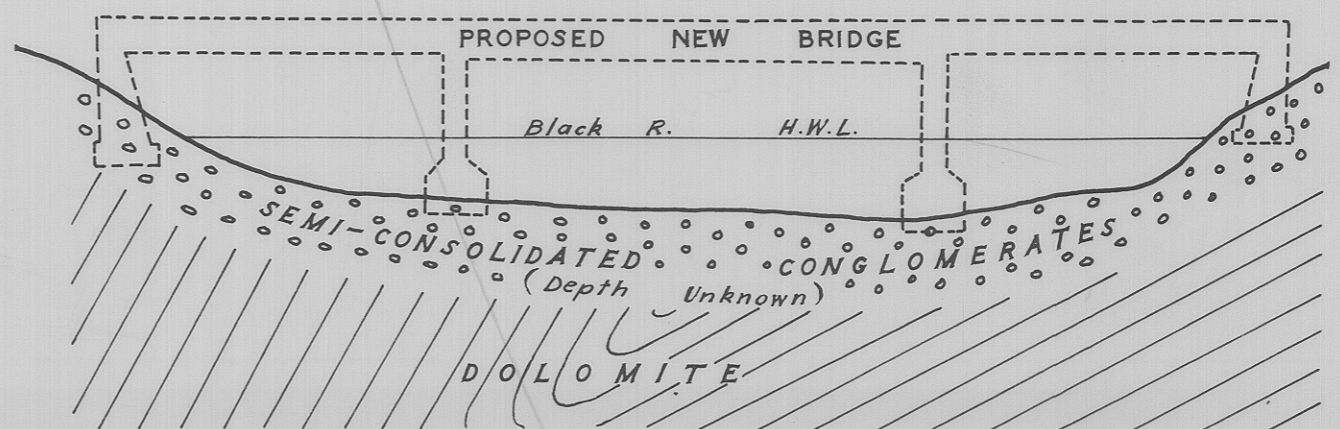
SECTION AB

SCALE: 1 IN. = 10 CHNS.



SECTION CD

SCALE: 1 IN. = 5 CHNS.



BRIDGE SECTION LOOKING UPSTREAM

SCALE: 2 IN. = 1 CHN.

DEPARTMENT OF MINES - TASMANIA		
FIELD WORK	<i>Terence Hughes</i>	GEOLOGIST
PLAN	<i>R. S. Rudall</i>	DRAUGHTSMAN
APPROVED		DIRECTOR OF MINES
DATE	11 TH FEB. 1953	