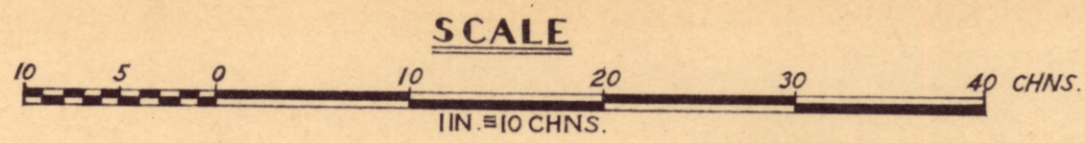
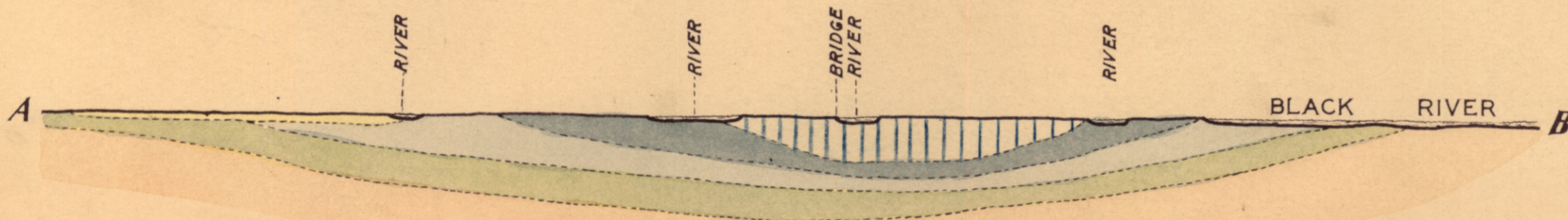
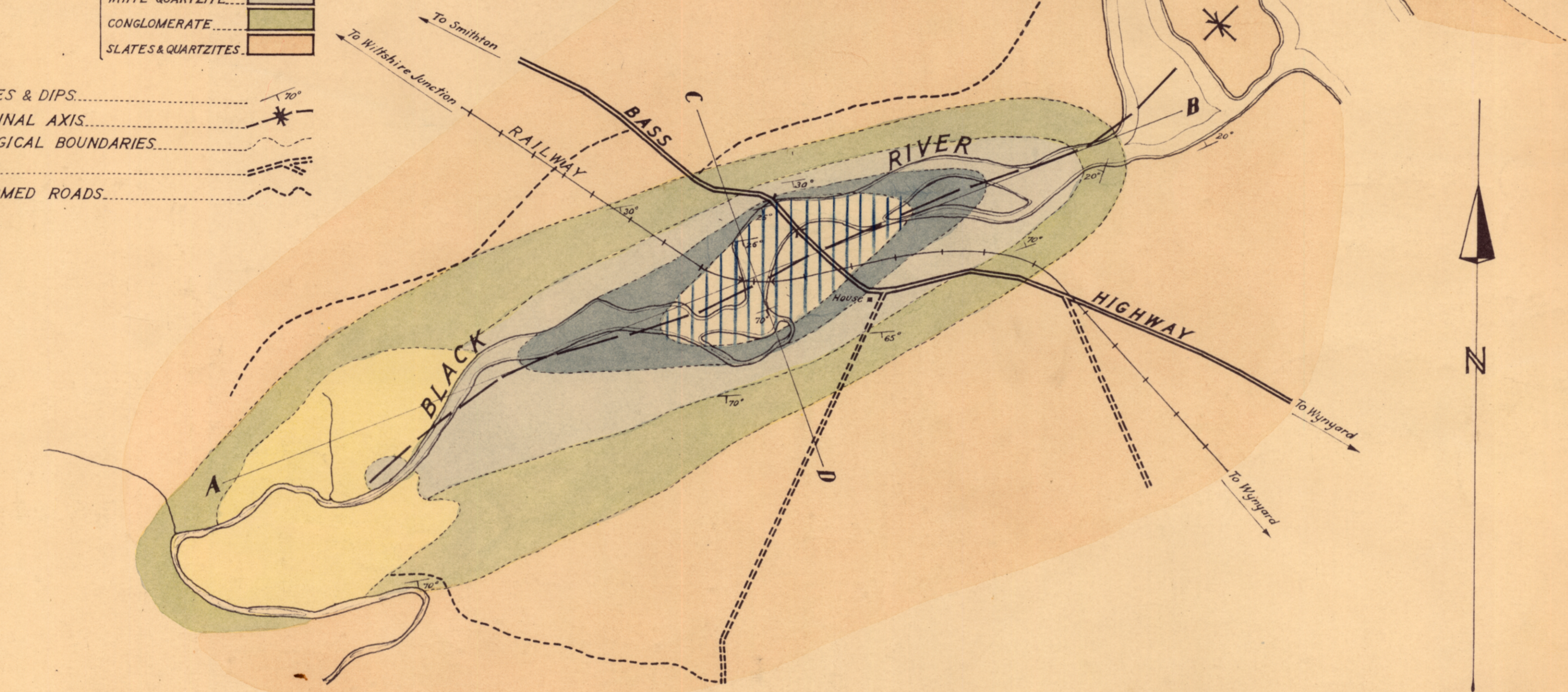
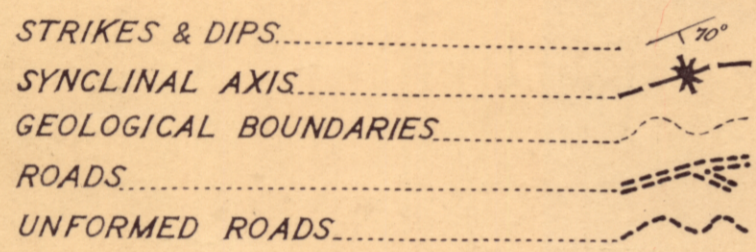
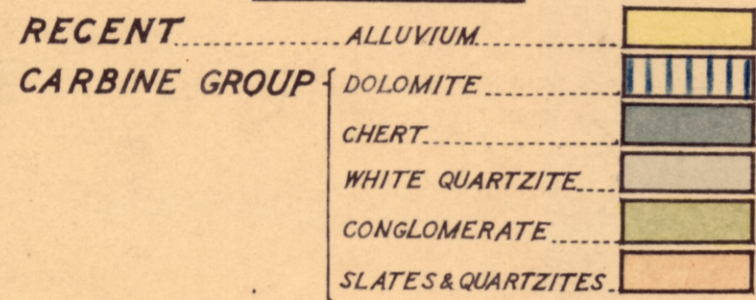


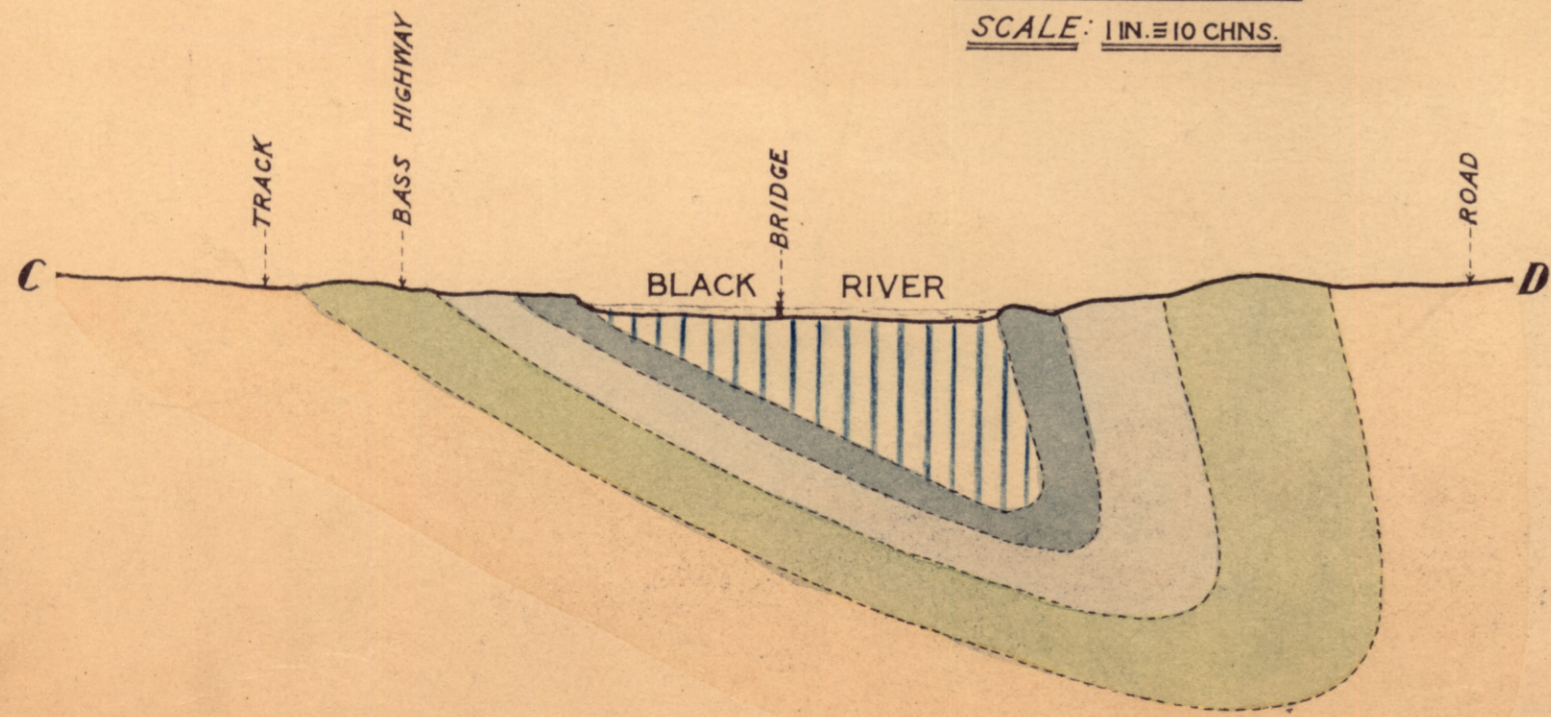
# GEOLOGICAL MAP OF BLACK RIVER ESTUARY



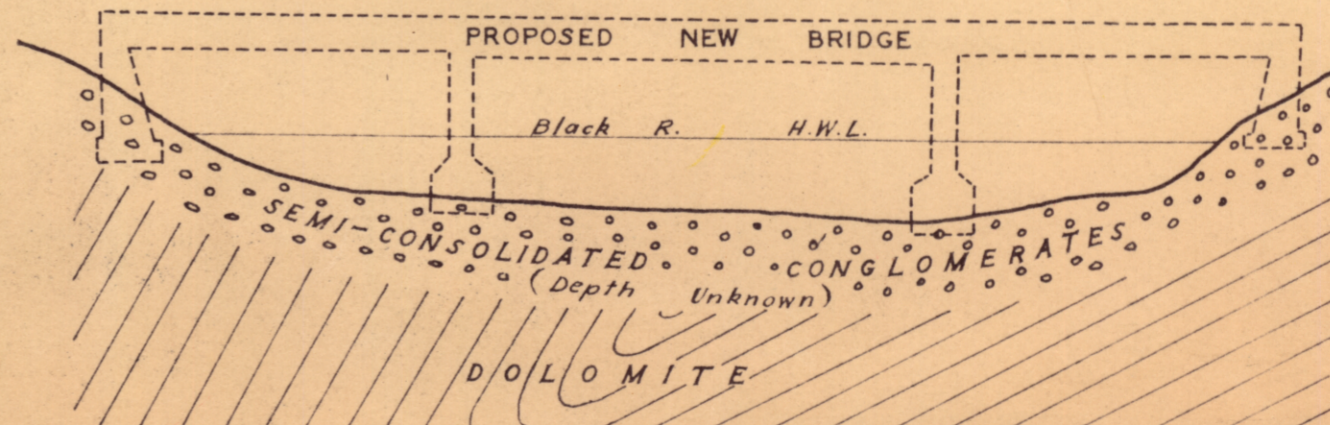
## LEGEND



SECTION AB  
SCALE: 1 IN. = 10 CHNS.



SECTION CD  
SCALE: 1 IN. = 5 CHNS.



BRIDGE SECTION LOOKING UPSTREAM  
SCALE: 2 IN. = 1 CHN.

DEPARTMENT OF MINES - TASMANIA	
FIELD WORK	<i>James Hughes</i> GEOLOGIST
PLAN	<i>K. v. Kesteven</i> DRAUGHTSMAN
APPROVED	DIRECTOR OF MINES
DATE	11 <sup>TH</sup> FEB. 1953