BORING CAMPAIGN - GLADSTONE DISTRICT 1953

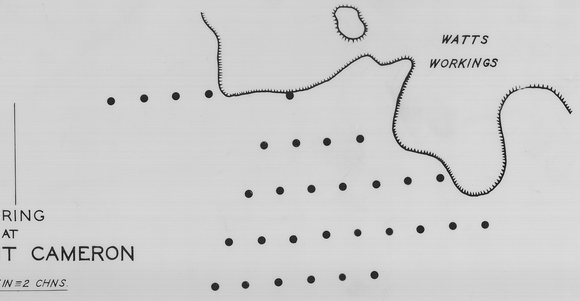

BORING
AT
SOUTH MOUNT CAMERON

SCALE: 1 IN = 2 CHNS.

● OLD BORES

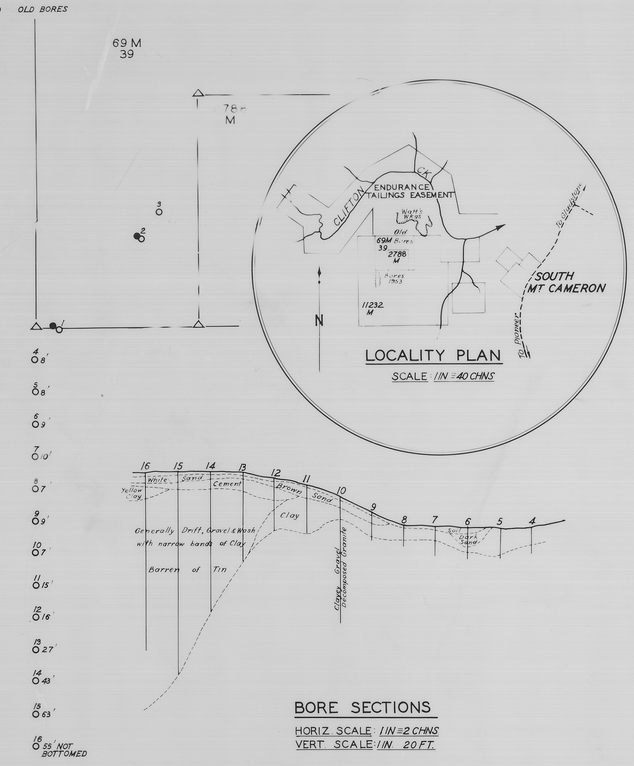

BORE SECTIONS

HORIZ. SCALE: 1 IN = 2 CHNS
VERT. SCALE: 1 IN 20 FT.

BORE SECTIONS

HORIZ. SCALE: 1 IN ≡ 1 CHN
VERT. SCALE: 1 IN 20 FT

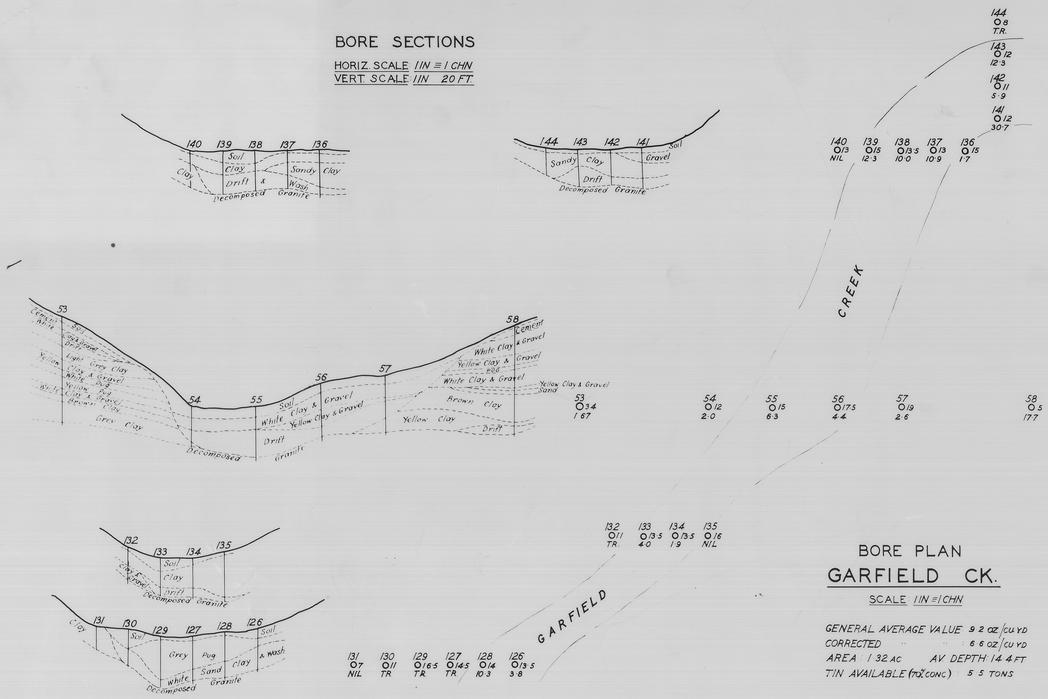

BORE PLAN
GARFIELD CK.

SCALE 1 IN = 1 CHN

GENERAL AVERAGE VALUE 9.2 OZ/CU YD
CORRECTED " " 6.6 OZ/CU YD
AREA 1.32 AC AV DEPTH 14.4 FT
TIN AVAILABLE (fr 2% conc.) 5.5 TONS

BORE No.
DEPTH OF BORE
GRADE % TIN
OZ. PER CU. YD.

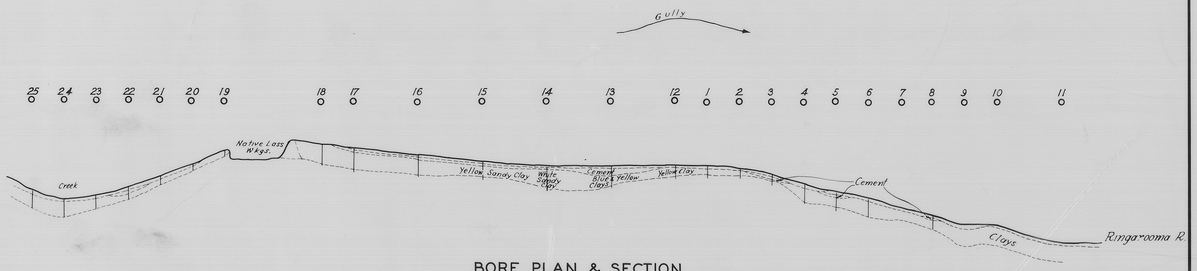

BORE PLAN & SECTION
IN VICINITY OF
NATIVE LASS WORKINGS

HORIZ. SCALE: 1 IN. = 2 CHNS.
VERT. SCALE: 1 IN = 40 FT.

DEPARTMENT OF MINES — TASMANIA		
FIELD WORK	H G W Reid	CHIEF GEOLOGIST
PLAN	K T Kendall	DRAUGHTSMAN
APPROVED	W H Williams	DIRECTOR OF MINES
DATE	8TH APRIL 1954	Redra 75 Dec 1965 75 Paper

ECHO WORKINGS

BORE SECTIONS

HORIZ. SCALE: 1 IN = 1 CHN.
VERT. SCALE: 1 IN = 20 FT.

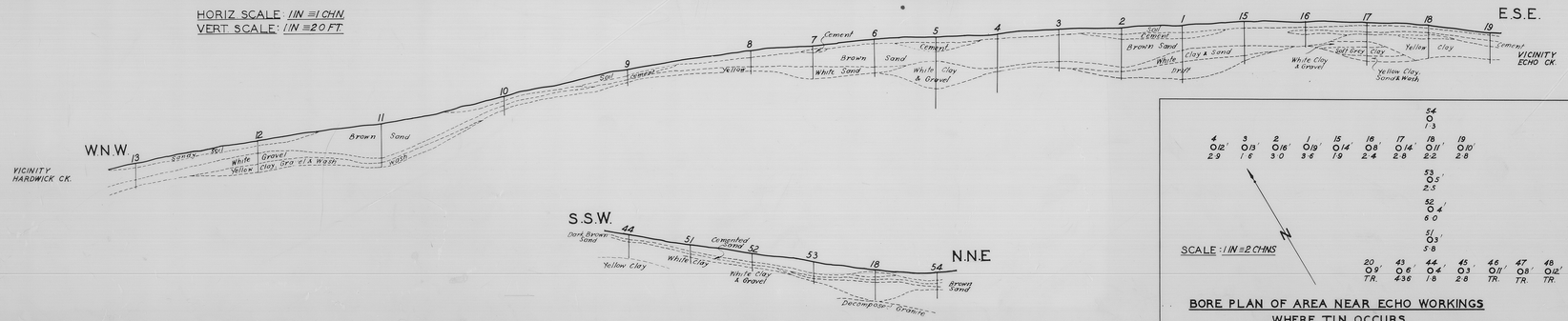

BORE PLAN OF AREA NEAR ECHO WORKINGS
WHERE TIN OCCURS

DEPTHS SHOWN ARE LIMITS TO WHICH
TIN PERSISTS. BORES IN MOST CASES WERE DEEPER

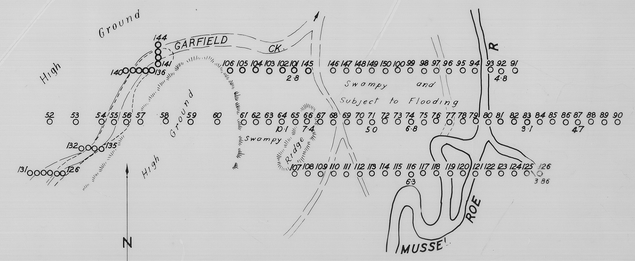

BORE PLAN
NEAR
JUNCTION GARFIELD CK.—MUSSEL ROE R.

SCALE 1 IN = 5 CHNS.

AREA OUTLINED SEE GARFIELD CK. PLAN

1311B-25

1311B