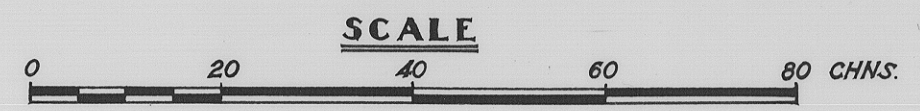


# GEOLOGICAL MAP OF RAILTON DISTRICT



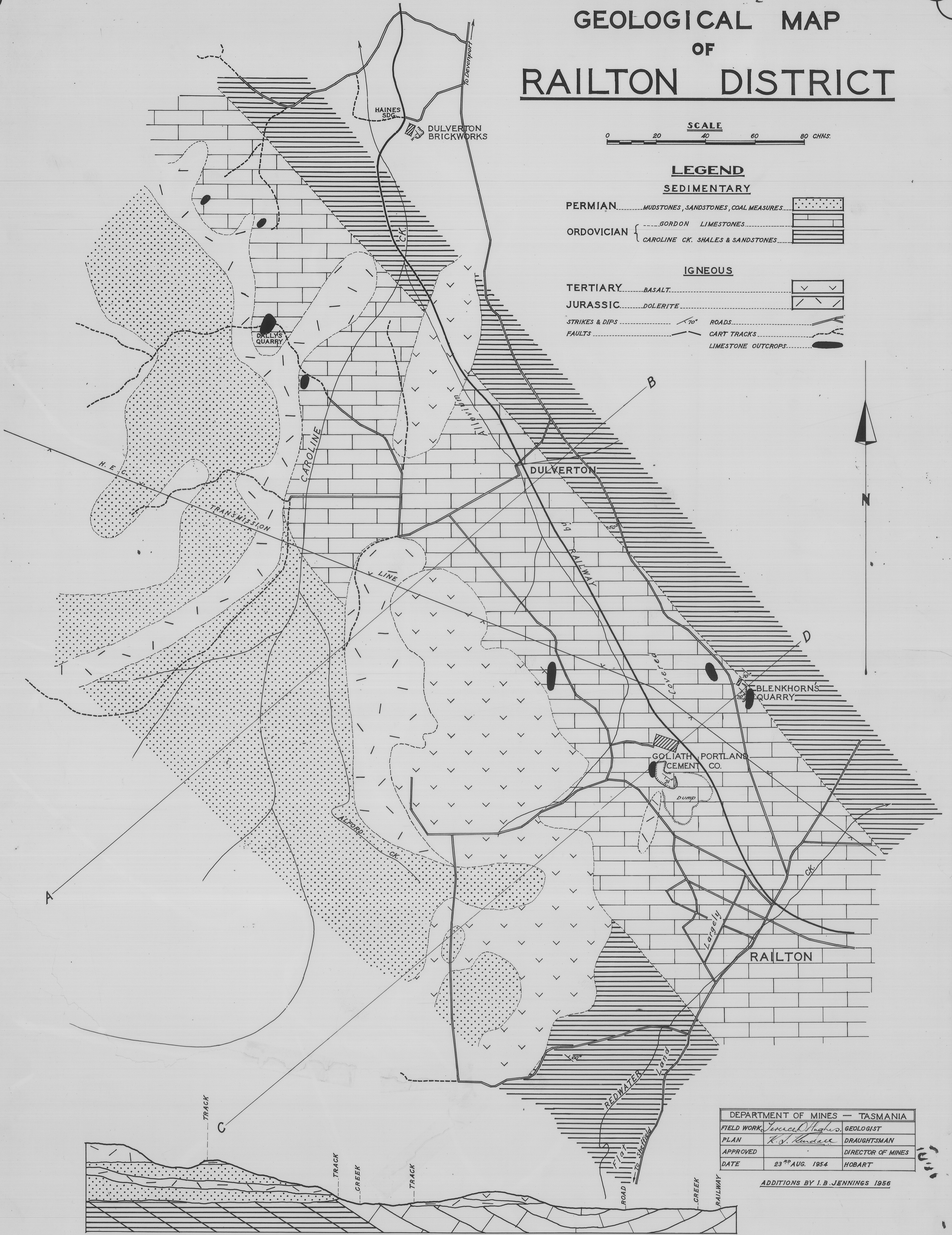
### LEGEND

#### SEDIMENTARY

- PERMIAN.....MUDSTONES, SANDSTONES, COAL MEASURES.....
- ORDOVICIAN { GORDON LIMESTONES.....
- CAROLINE CK. SHALES & SANDSTONES.....

#### IGNEOUS

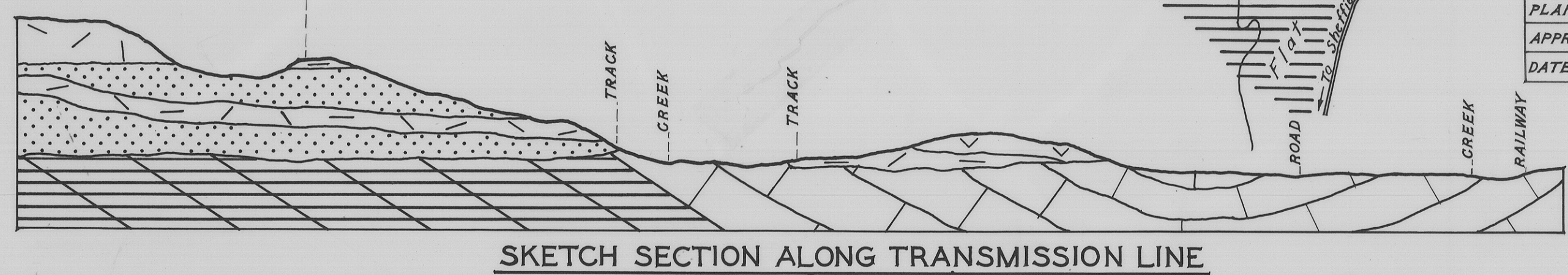
- TERTIARY.....BASALT.....
- JURASSIC.....DOLERITE.....
- STRIKES & DIPS..... 70°.....
- FAULTS.....
- ROADS.....
- CART TRACKS.....
- LIMESTONE OUTCROPS.....



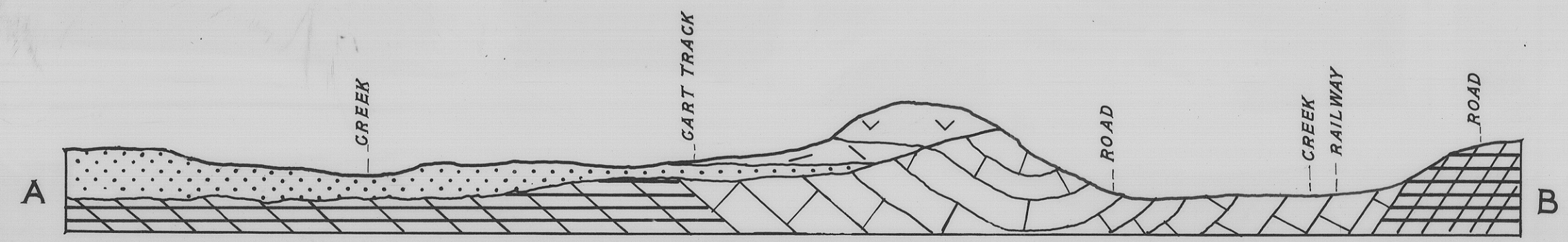
1329 418

DEPARTMENT OF MINES — TASMANIA		
FIELD WORK	<i>General Hughes</i>	GEOLOGIST
PLAN	<i>R. S. Anderson</i>	DRAUGHTSMAN
APPROVED		DIRECTOR OF MINES
DATE	23 <sup>RD</sup> AUG. 1954	HOBART

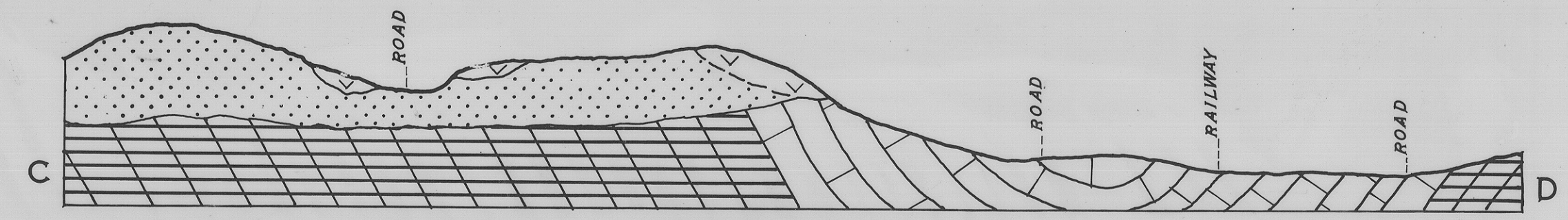
ADDITIONS BY I. B. JENNINGS 1956



SKETCH SECTION ALONG TRANSMISSION LINE



SKETCH SECTION AB



SKETCH SECTION C D

