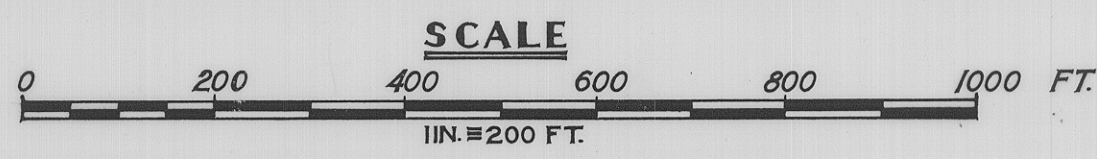


# STANHOPE COLLIERY AREA

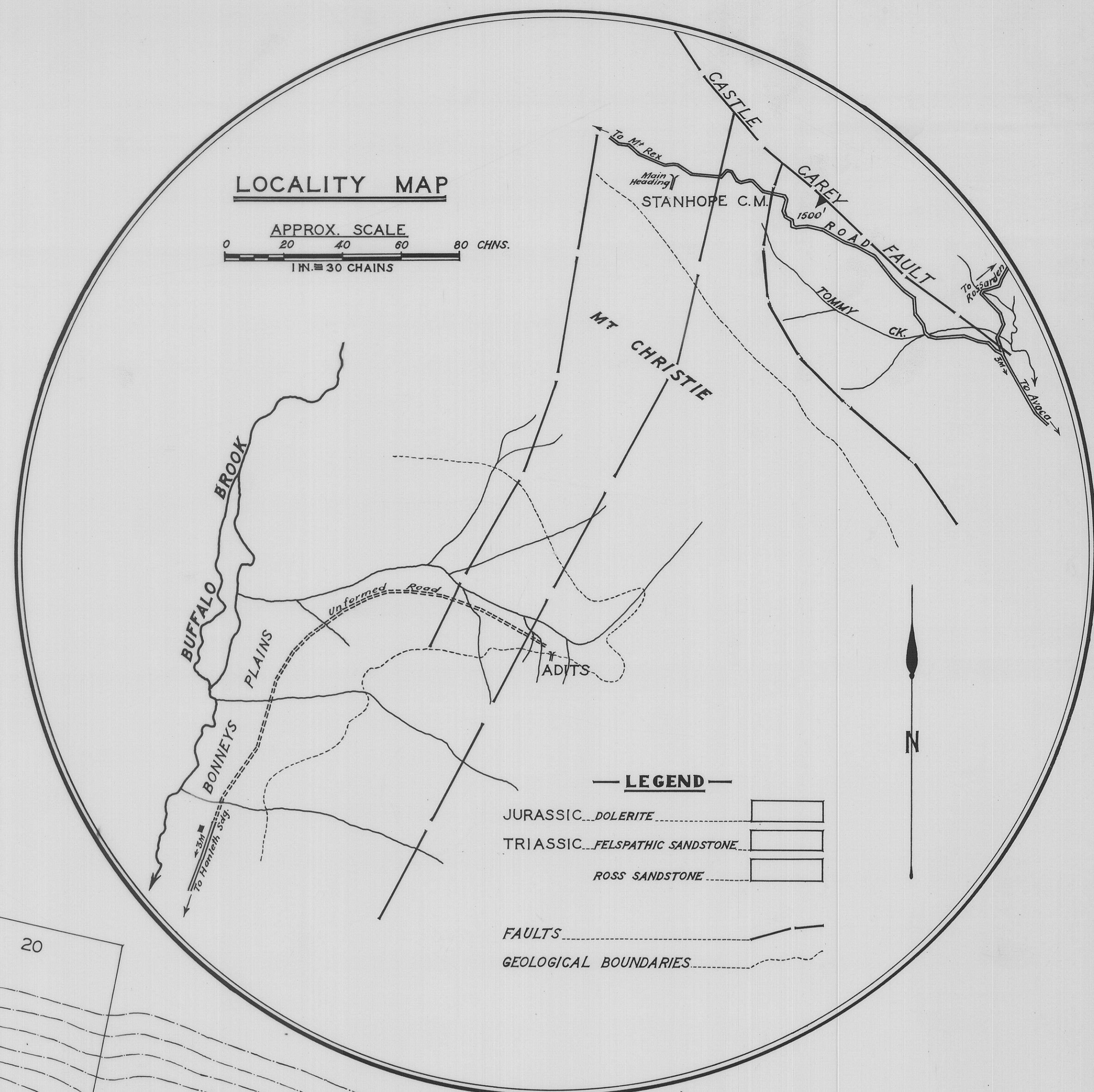
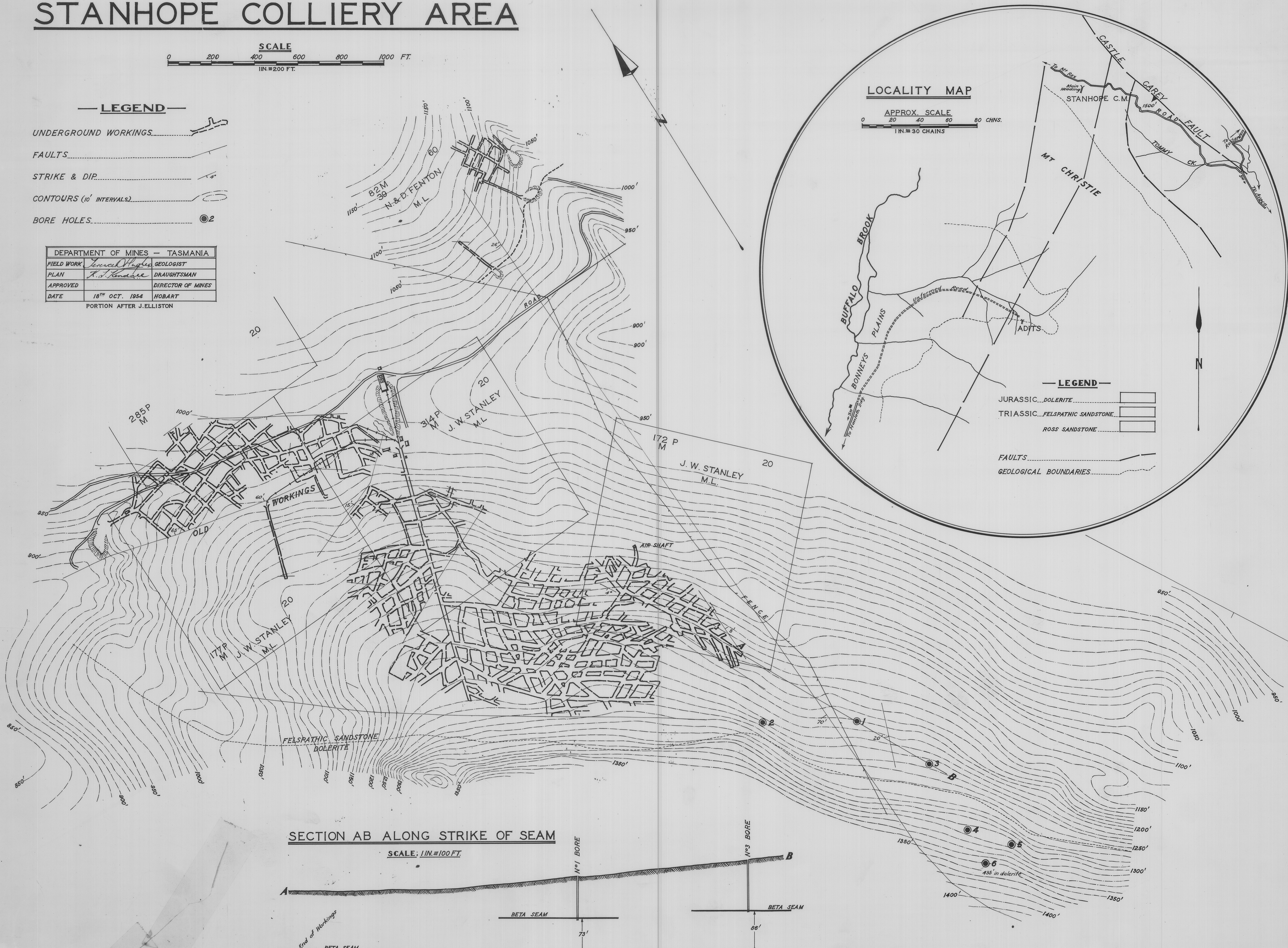


## LEGEND

- UNDERGROUND WORKINGS.....
- FAULTS.....
- STRIKE & DIP.....
- CONTOURS (10' INTERVALS).....
- BORE HOLES.....

DEPARTMENT OF MINES - TASMANIA	
FIELD WORK	<i>J. W. Stanley</i> GEOLOGIST
PLAN	<i>H. O. Rendell</i> DRAUGHTSMAN
APPROVED	DIRECTOR OF MINES
DATE	18 <sup>TH</sup> OCT. 1954 HOBART

PORTION AFTER J. ELLISTON



## SECTION AB ALONG STRIKE OF SEAM

SCALE: 1 IN. = 100 FT.

