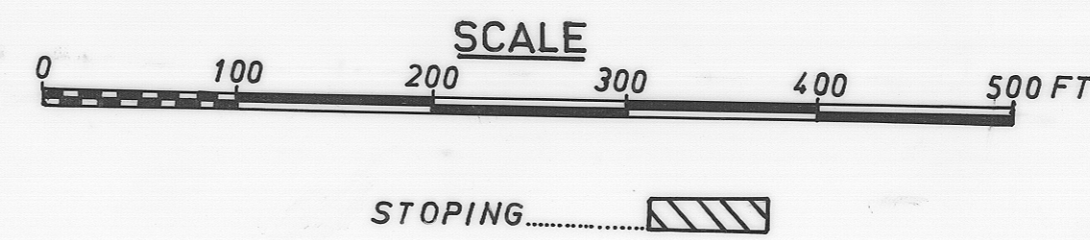
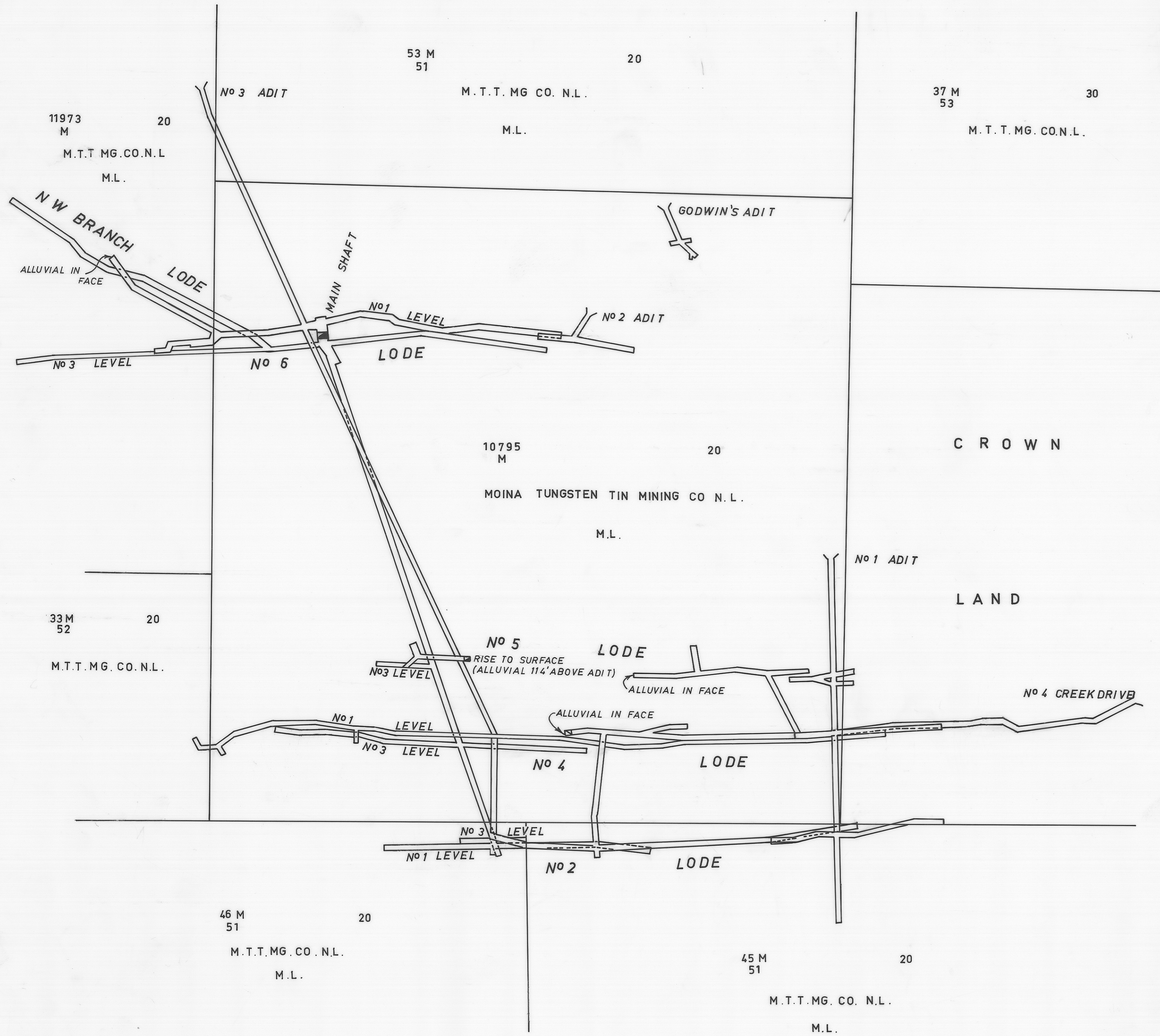
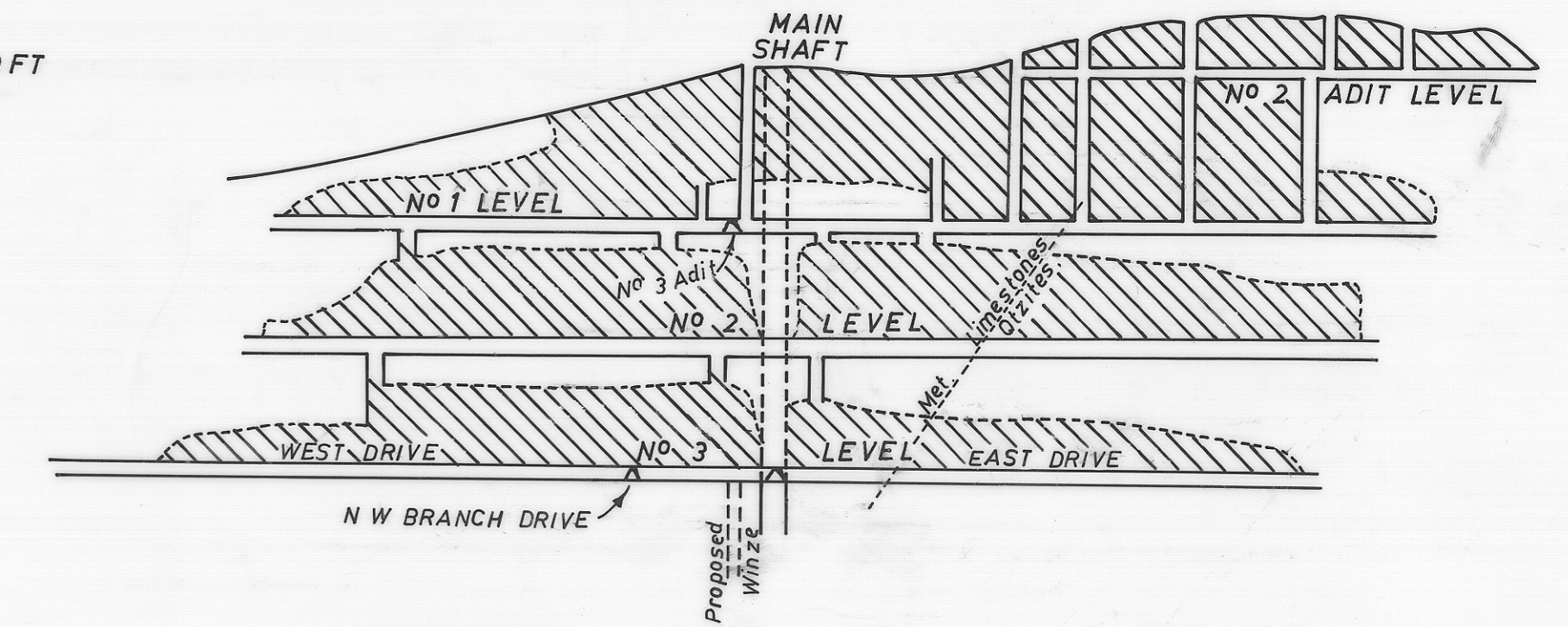


SHEPHERD & MURPHY MINE — MOINA

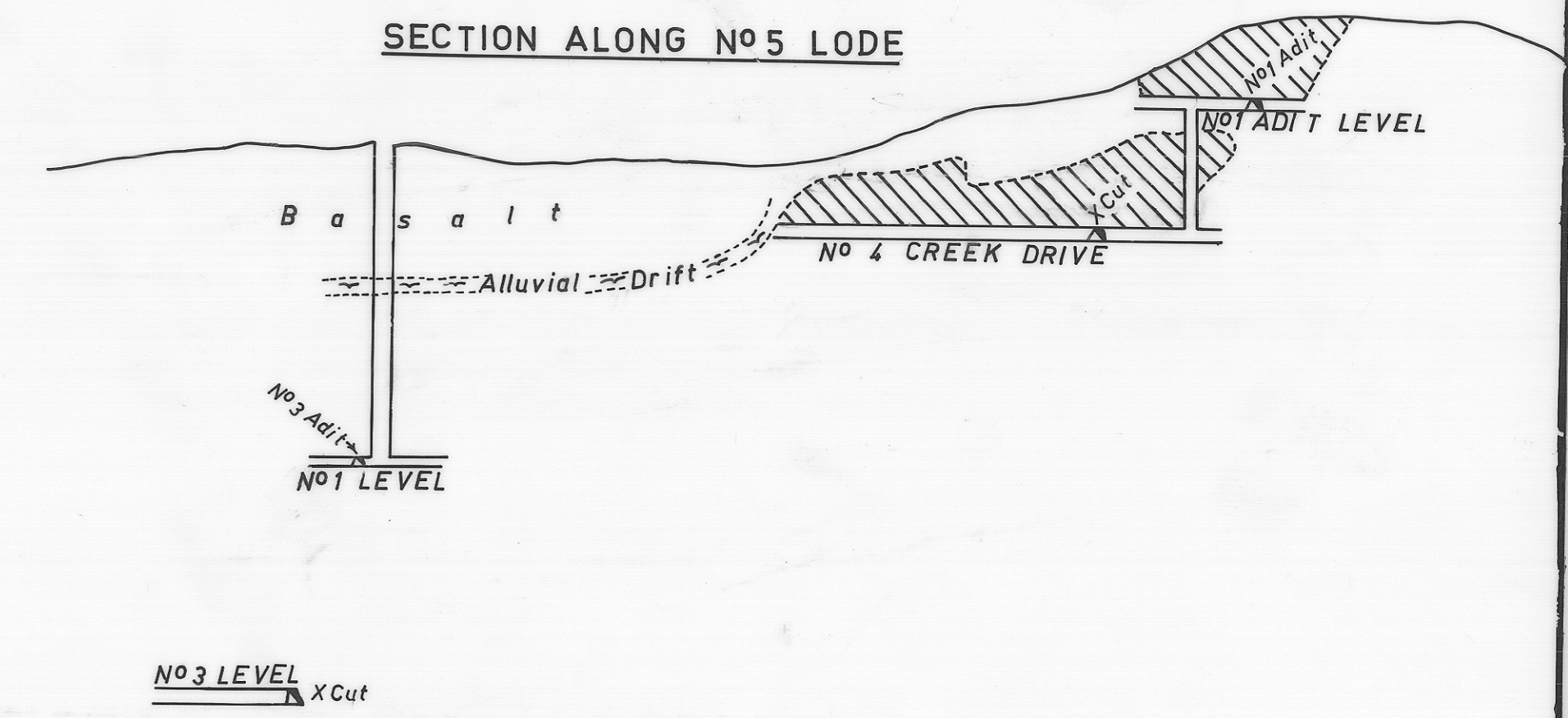
UNDERGROUND PLAN



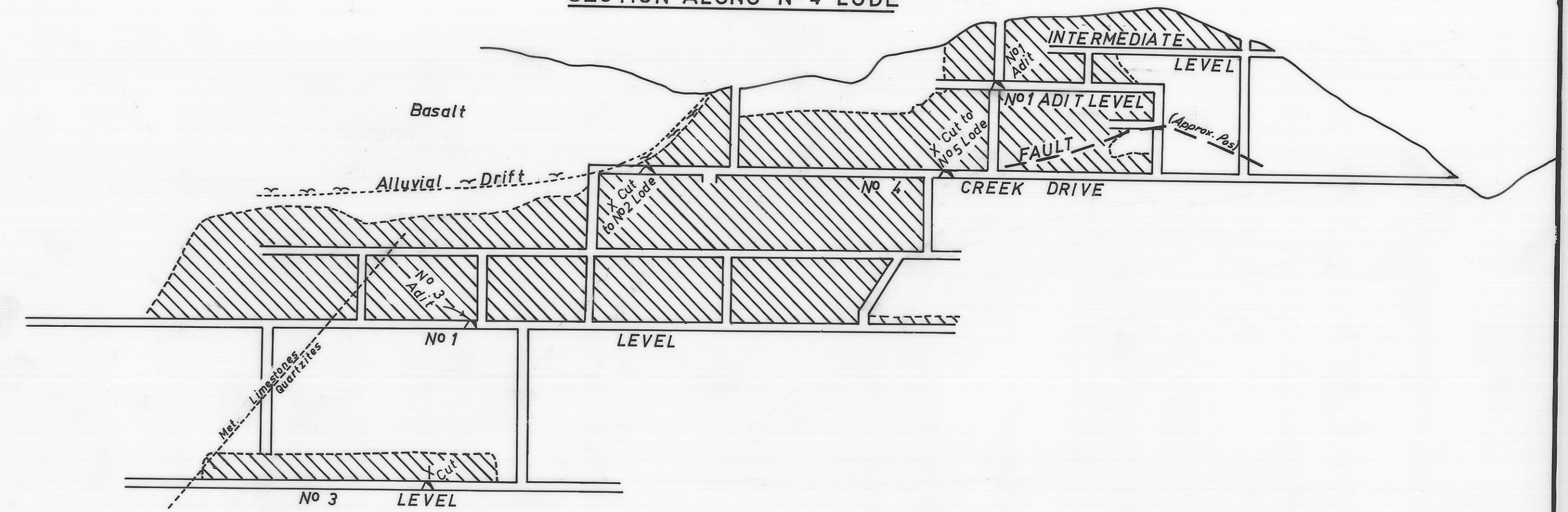
SECTION ALONG NO 6 LODE



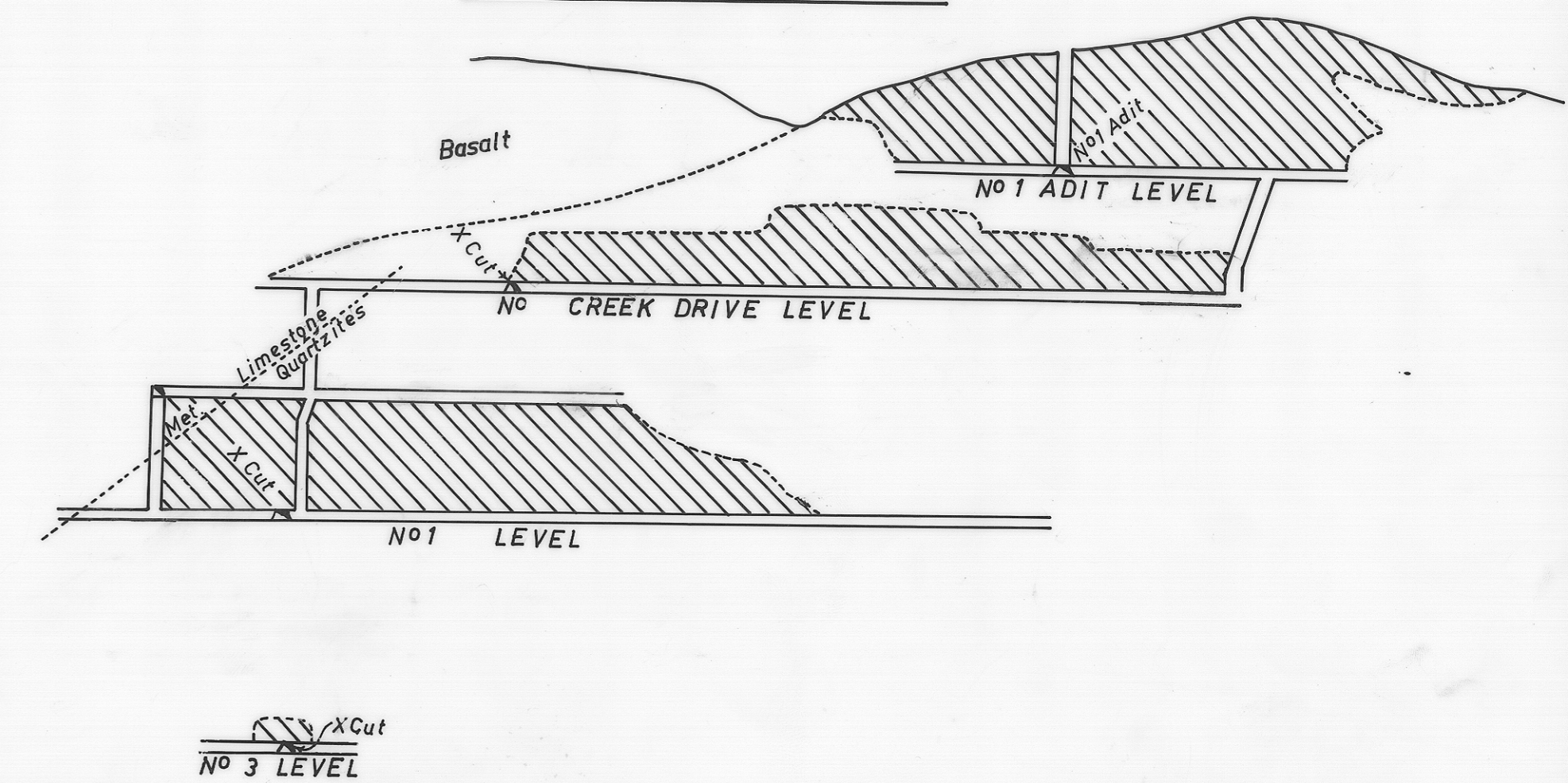
SECTION ALONG NO 5 LODE



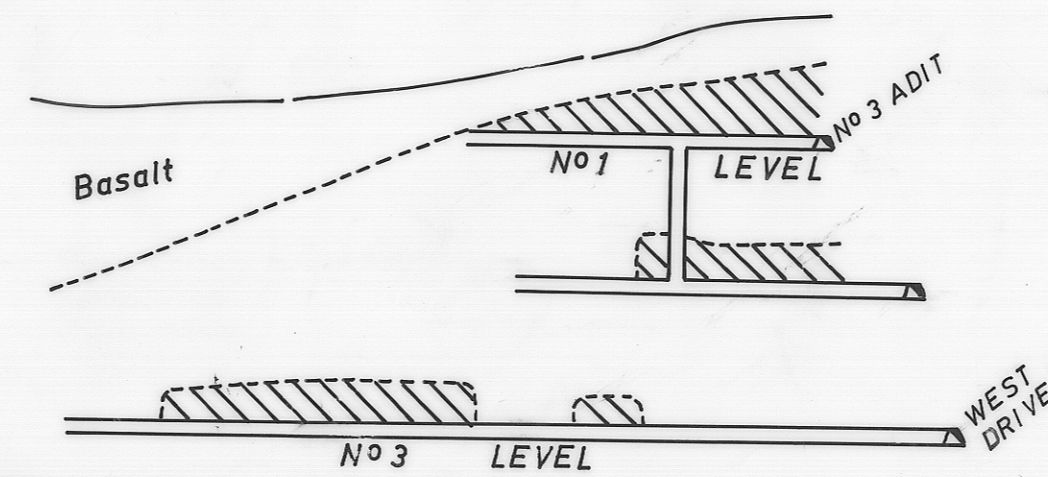
SECTION ALONG NO 4 LODE



SECTION ALONG NO 2 LODE



SECTION ALONG N.W. BRANCH LODE



DEPARTMENT OF MINES — TASMANIA		
FIELD WK.	F. BLAKE.	GEOLOGIST
PLAN	K.L. KENDALL.	DRAUGHTSMAN
DATE	JULY 1955	HOBART
FILE NO.	1353 - 37	

REDRAWN APRIL 1973 BY B.E. COOK.