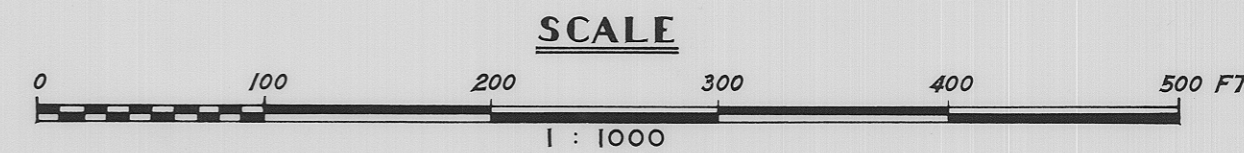



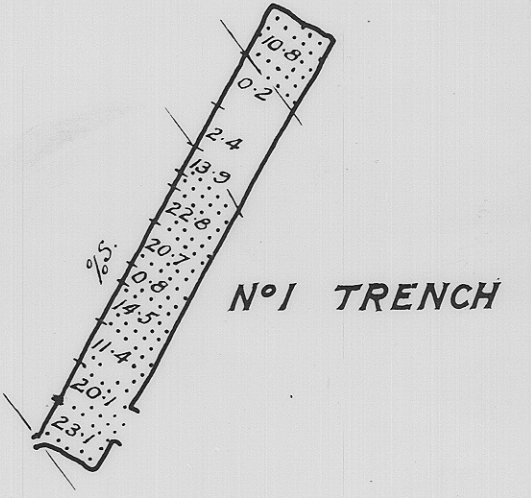
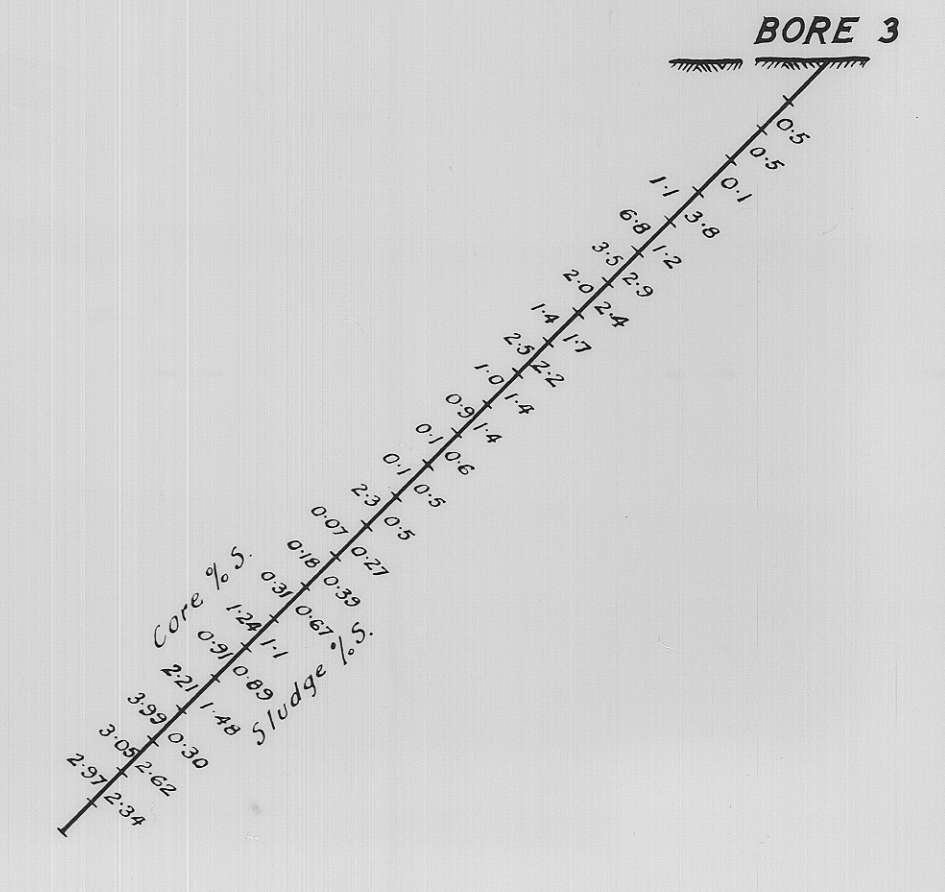
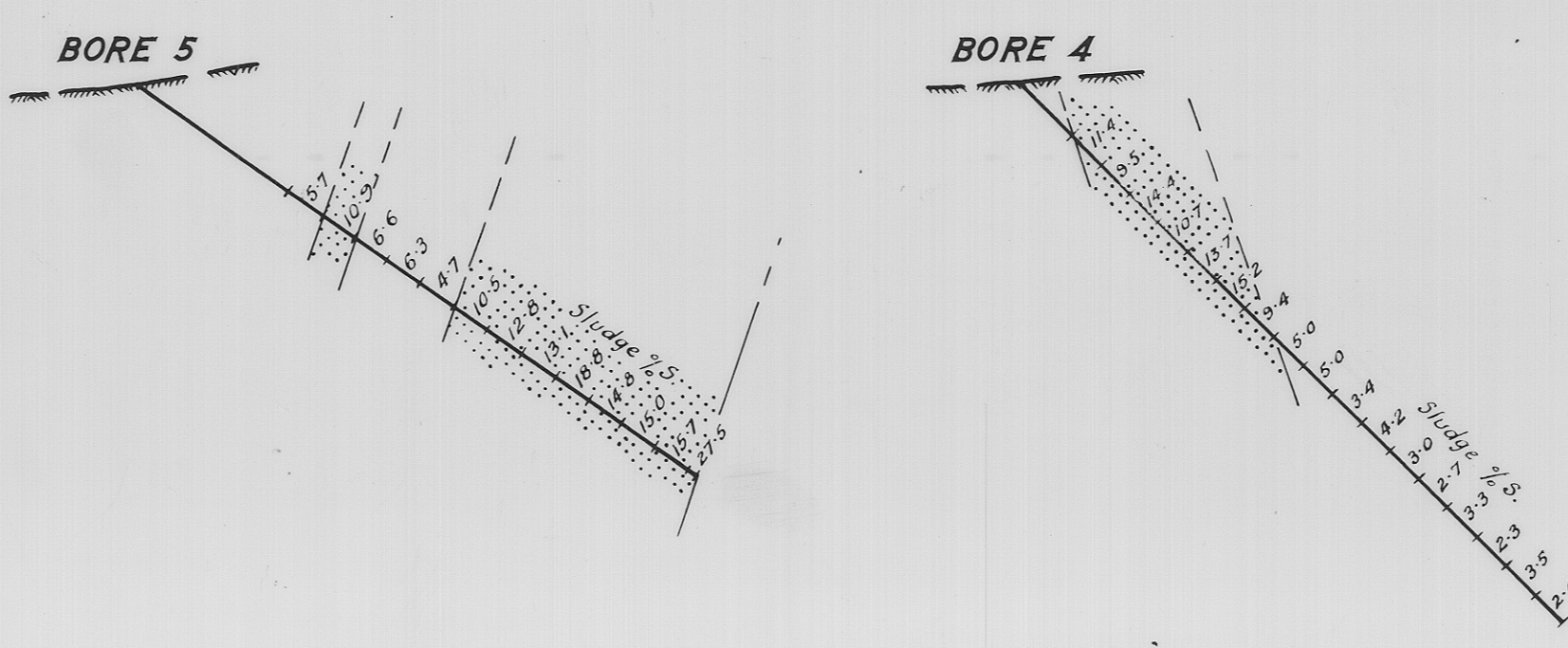
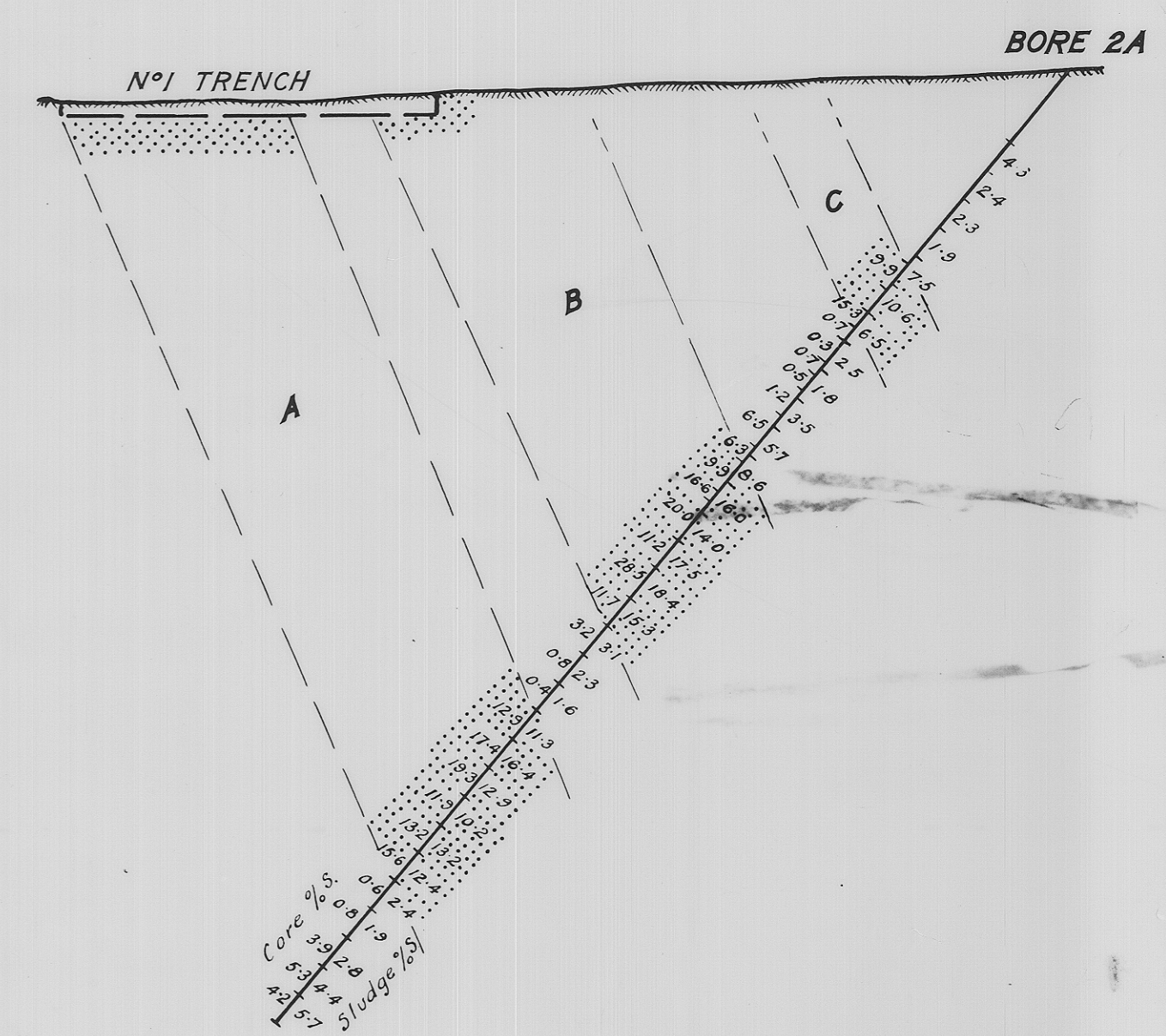
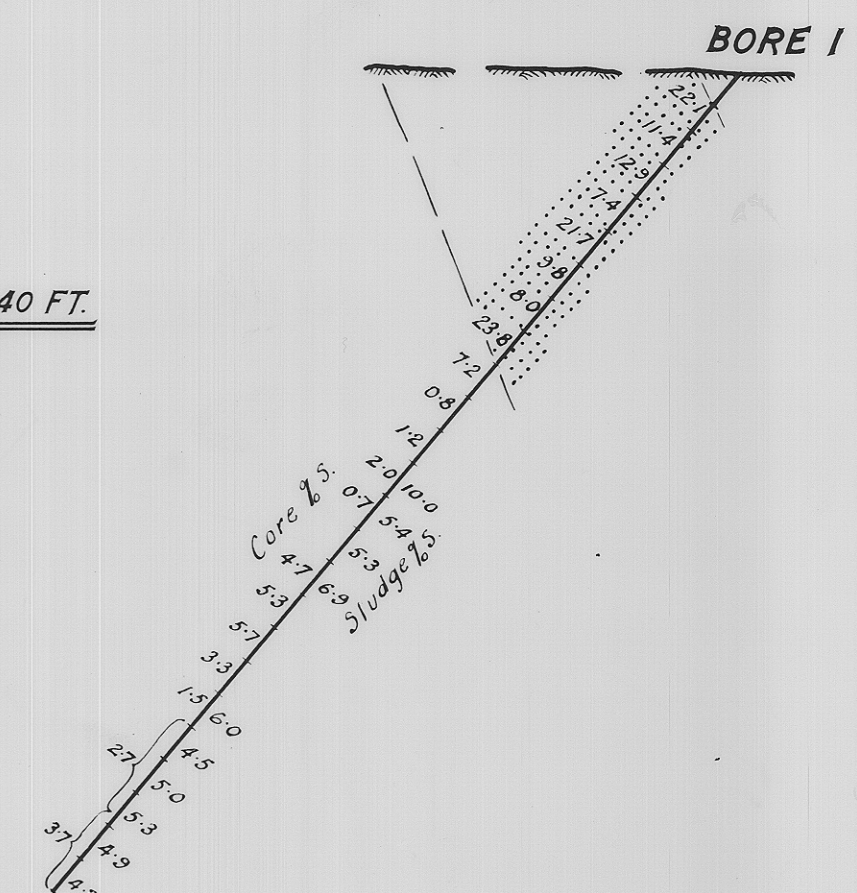
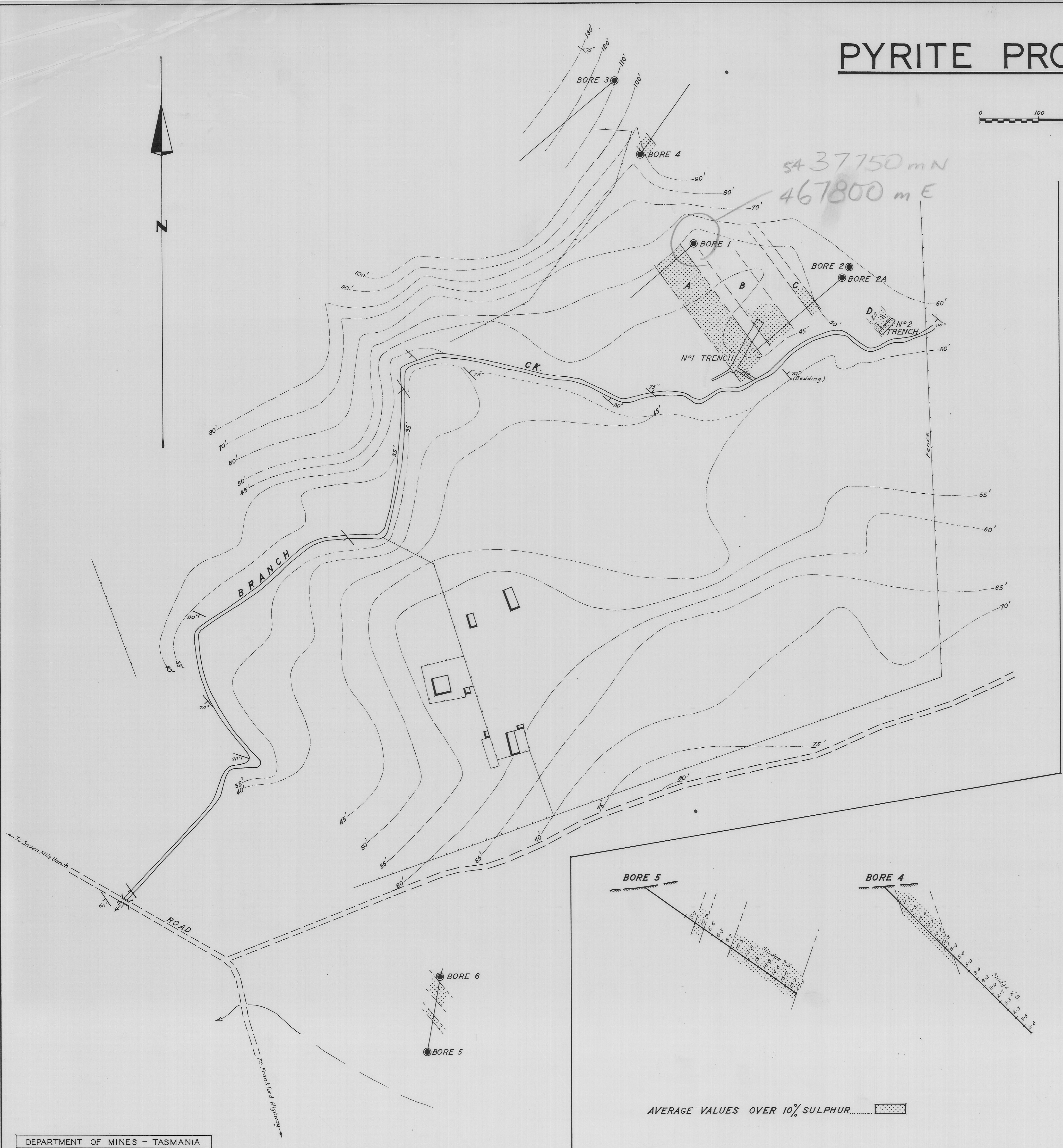
PYRITE PROSPECT-BRANCH CK.

5 cm



5437750 m N
467800 m E

SCALE OF SECTIONS: 1 IN = 40 FT.



| | |
|--------------------------------|----------------------------------|
| DEPARTMENT OF MINES - TASMANIA | |
| FIELD WORK | <i>David Hughes</i> GEOLOGIST |
| PLAN | <i>L.S. Kendall</i> DRAUGHTSMAN |
| DATE | 21 st NOV 1955 HOBART |
| FILE N° | 1360-30 |