

5 cm

GEOLOGICAL SKETCH MAP

OF SECTION 4920
93M

BARN BLUFF G.S.&C.M.C. N.L.

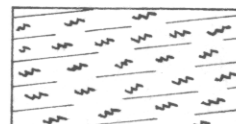


Scale 2 1 0 2 4 6 Chains

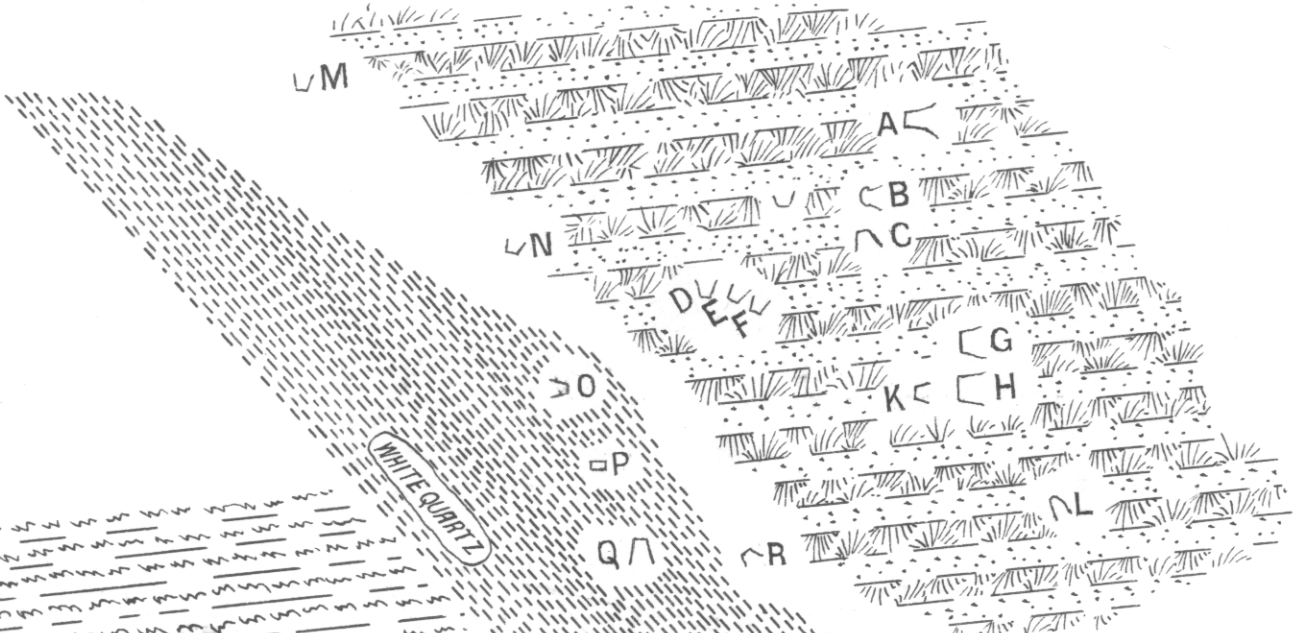
G. B. Waller
Assistant Government Geologist 1901

PLATE IV

NORTH BARN BLUFF G.C.&S. M.C. N.L.

4954
93M
80.ac.

-  QUARTZ & OTHER SCHISTS
-  CHLORITE SCHIST & CHLORITE ROCK
-  BANDS OF QUARTZITE & ACTINOLITE ROCK



14/45