1407

492

5 cm

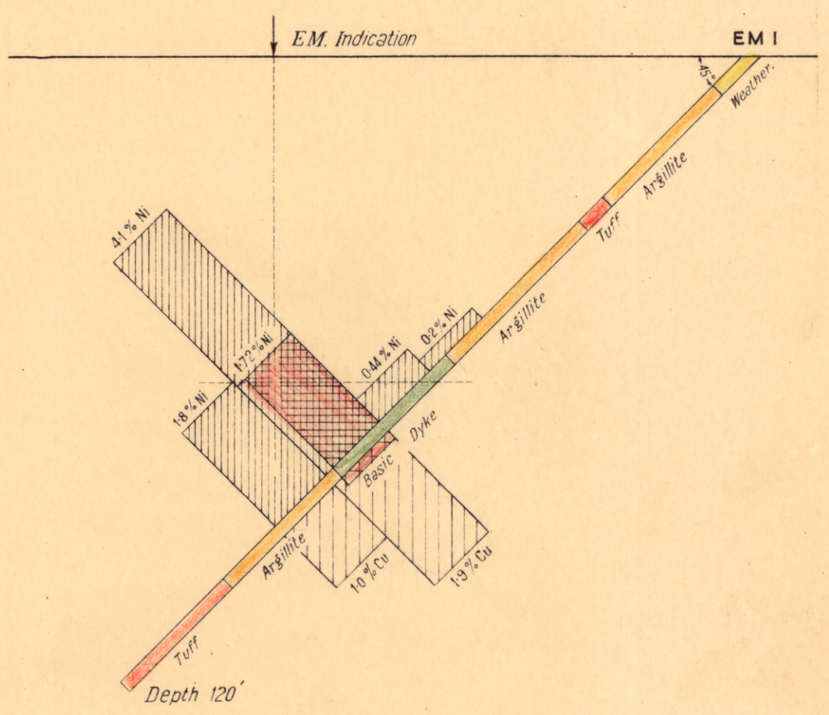

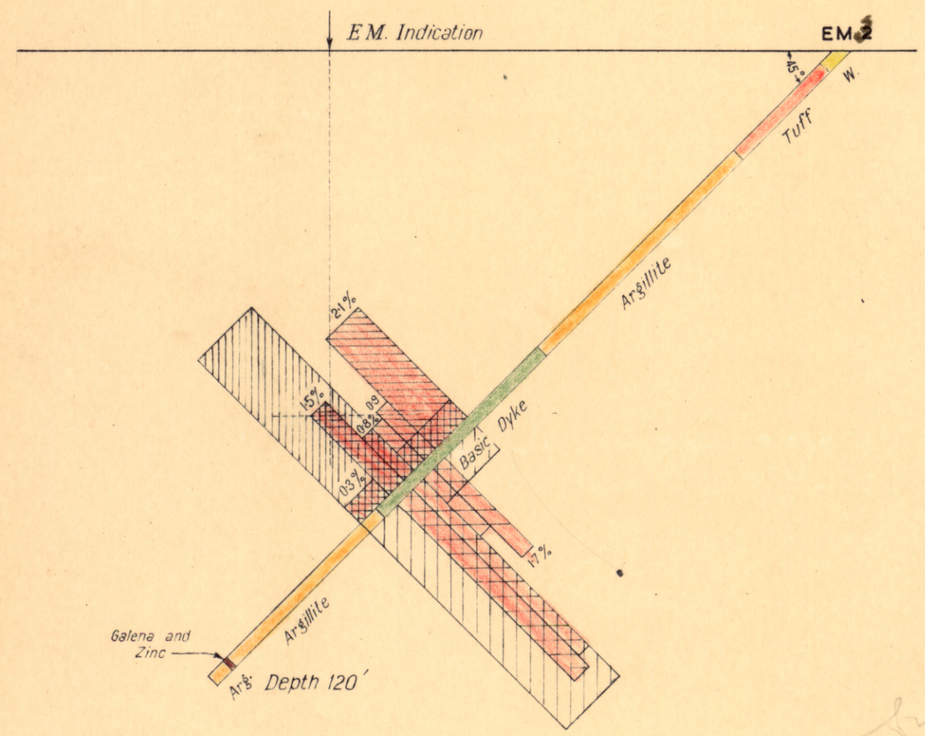

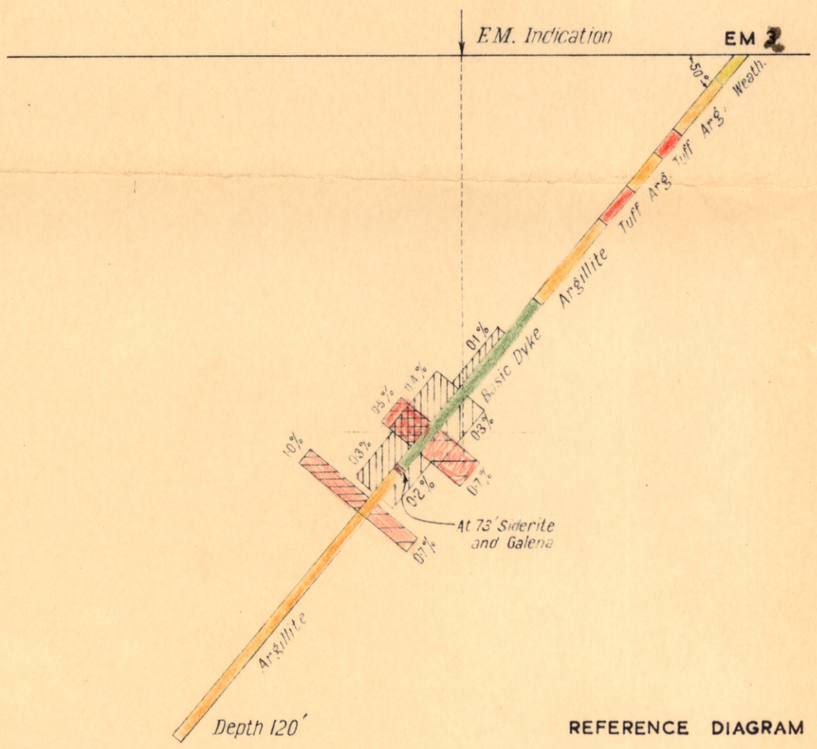

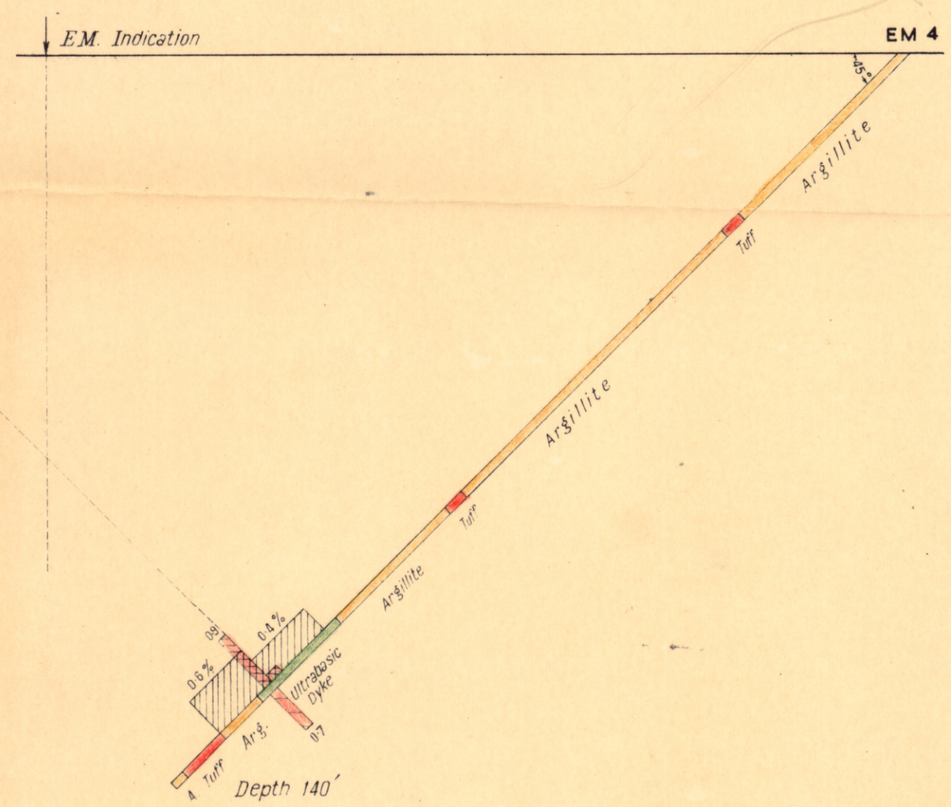

REFERENCE DIAGRAM

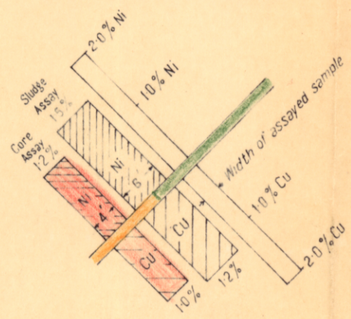

LEGEND

- Weathered
- Argillite
- Tuff
- Basic Dyke

GEOPHYSICAL SURVEY AT NORTH DUNDAS FIELD
COPPER NICKEL AREA NEAR ZEEHAN, TAS.

RESULTS OF DIAMOND DRILLHOLES EM 1 TO EM 4

Scale 1" = 20'

B.M.R.

1407 – 50