



# GEOLOGICAL SKETCH MAP OF THE NORTH DUNDAS COPPER-NICKEL FIELD

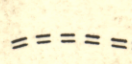
## LEGEND

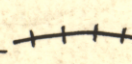
### SEDIMENTARY


CAMBRO-ORDOVICIAN --- Slates and Tuffs --- 


### IGNEOUS


DEVONIAN --- Gabbro Norite and Pyroxenite --- 


Roads --- 


Railways --- 

Tracks --- 

Lodes --- 

Shafts --- 

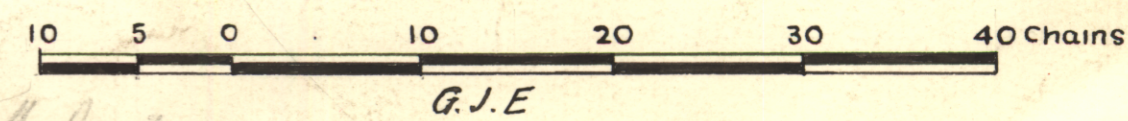
Bore Holes --- 

Strike & Dip of Strata --- 

Faults --- 

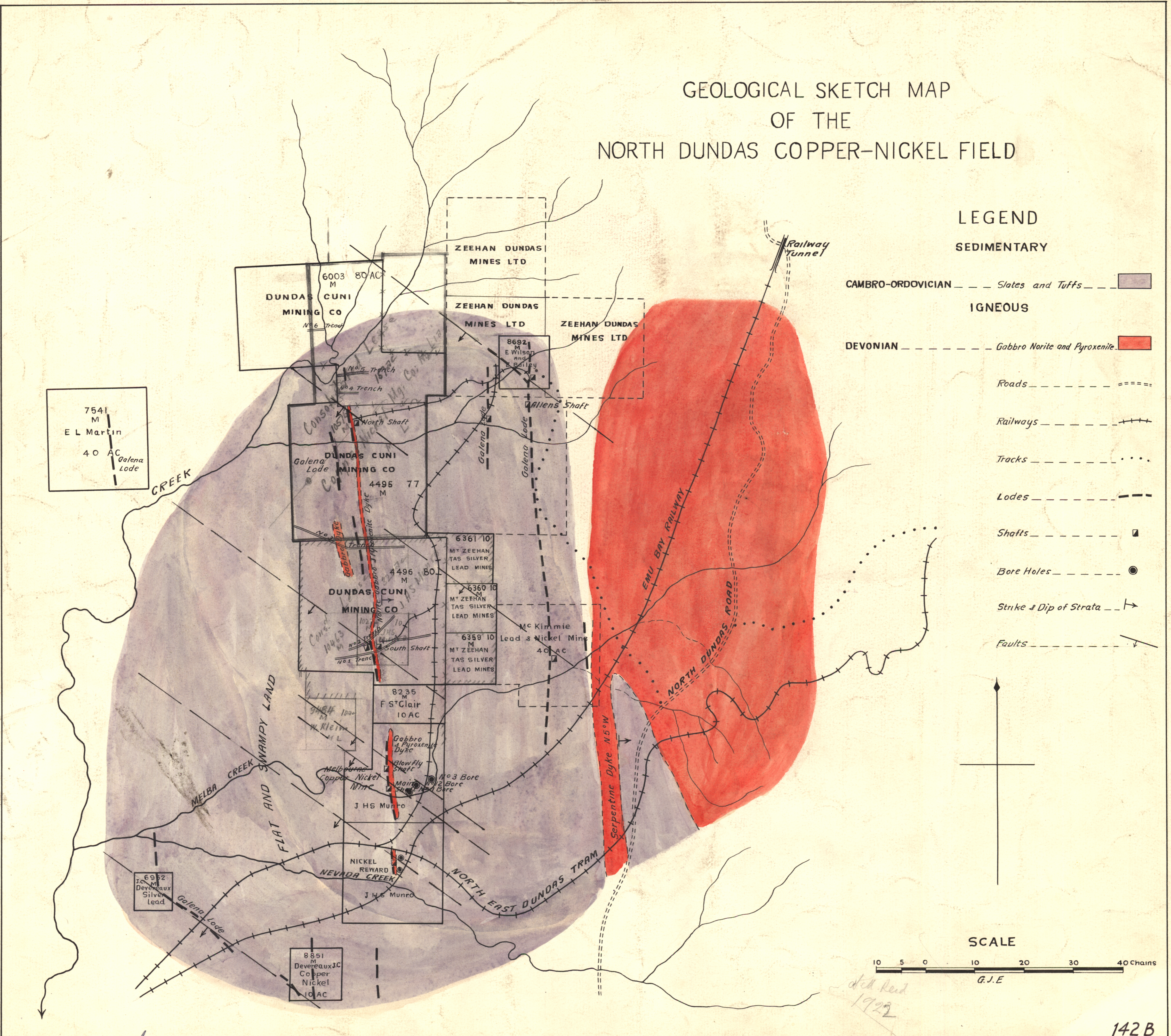


## SCALE



G.J.E

Field Read  
1922



7541 M  
E L Martin  
40 AC Galena Lode

CREEK

MELBA CREEK  
FLAT AND SWAMPY LAND

NICKEL REWARD

NORTH EAST DUNDAS TRAM

EMU BAY RAILWAY  
NORTH DUNDAS ROAD

Railway Tunnel

ZEEHAN DUNDAS MINES LTD

ZEEHAN DUNDAS MINES LTD

ZEEHAN DUNDAS MINES LTD

DUNDAS CUNI MINING CO  
No 6 Trench

DUNDAS CUNI MINING CO  
Galena Lode

DUNDAS CUNI MINING CO  
No 1 Trench

F St Clair  
10 AC

Melbourne Nickel Mine

J H S Munro

8851 Devereaux JC  
Copper Nickel  
10 AC

6361 10  
MT ZEEHAN  
TAS SILVER  
LEAD MINES

6360 10  
MT ZEEHAN  
TAS SILVER  
LEAD MINES

6359 10  
MT ZEEHAN  
TAS SILVER  
LEAD MINES

MC Kimmie  
Lead & Nickel Mine  
40 AC

8235  
F St Clair  
10 AC

Blowfly Shaft

No 3 Bore

No 2 Bore

No 1 Bore

No 4 Trench

No 5 Trench

No 6 Trench

Allens Shaft

Galena Lode

Galena Lode

Galena Lode

Galena Lode

Galena Lode

Galena Lode

Galena Lode

Galena Lode

Galena Lode

Galena Lode

Galena Lode

Galena Lode

Galena Lode

Galena Lode

Galena Lode

Galena Lode

Galena Lode

Galena Lode

142B/50

18 - 91