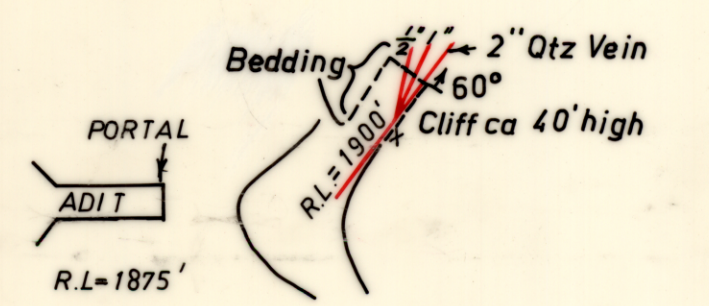
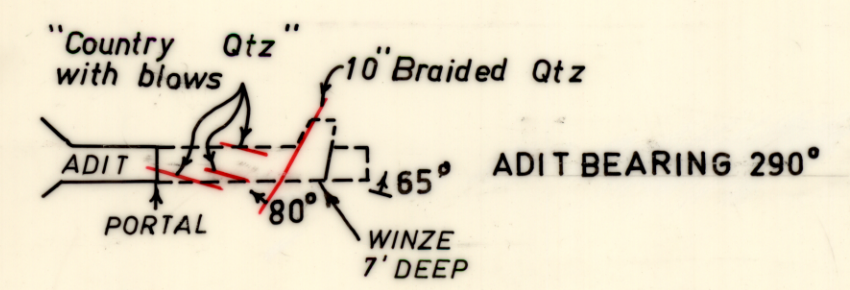


SITE 1 ADIT ON JOHNSON'S PROSPECT




SURFACE PLAN



ADIT PLAN

SITE 2 'BATTERY' ADIT

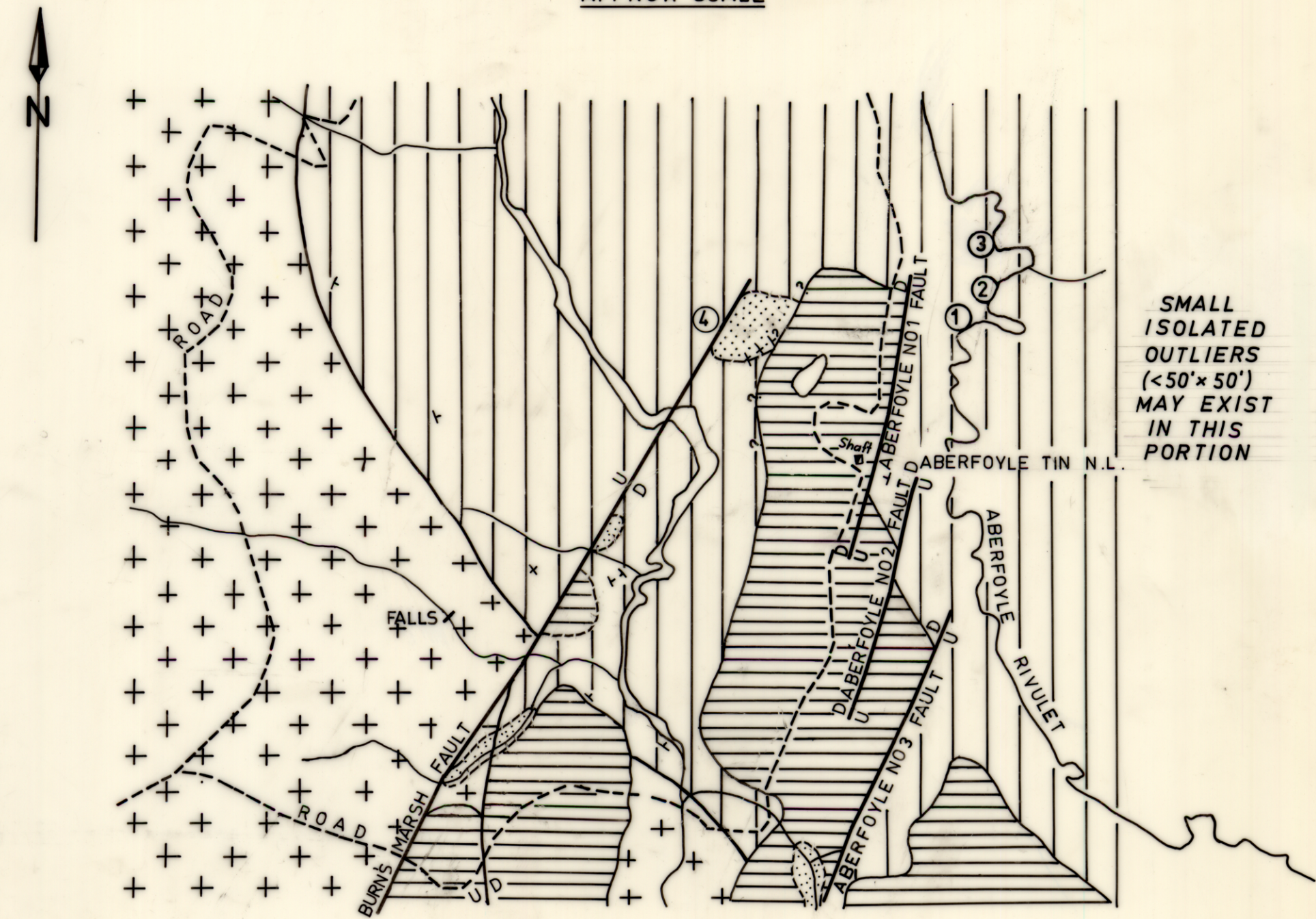
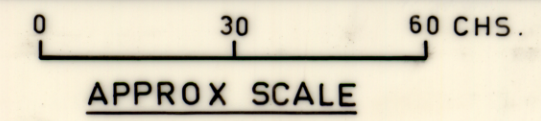


NO "LIVE" QUARTZ SEEN — ONLY "COUNTRY" QUARTZ
 SOME QUARTZ BLOWS OCCUR STRIKE 325° DIP 85° W
 AVERAGE BEDDING STRIKES 137° WITH STEEP E AND W
 DIPS (I.E. 85° APPROX. E-W SHEARING COMMON
 STRIKE 325° DIP 60° S SEVERAL "FLAT" FAULTS (AT
 LEAST 2) PRESENT STRIKE 120° WITH DIP REVERSAL
 AND VARIATIONS (DIP OF THE ORDER OF 10° E OR W
 COMMON)

SITE 3 'PUMP STATION' ADIT

ABERFOYLE MINE AREA

LOCALITY MAP SHOWING SITES INVESTIGATED



LEGEND

SEDIMENTARY	
SILURIAN	MATHINNA GROUP ROCKS SLATES & QUARTZITES HIGHLY FOLDED
TERTIARY GRAVELS	REWORKED PERMIAN MATERIAL POSITIONED IN GRABEN AT BASE OF ORIGINAL FAULT SCARP SOME TIN BEARING LIMITS NOT PRECISELY KNOWN
PERMIAN	CONGLOMERATES & SANDSTONES (NO CLEAR FOSSILS) FLAT LYING
IGNEOUS	
DEVONIAN?	GRANITE

- P.G. ROBINSON B. APP. SC. GEOLOGIST
- SITE**
- ① JOHNSON'S PROSPECT
 - ② 'BATTERY' ADIT
 - ③ 'PUMP STATION' ADIT
 - ④ EGAN'S WORKINGS