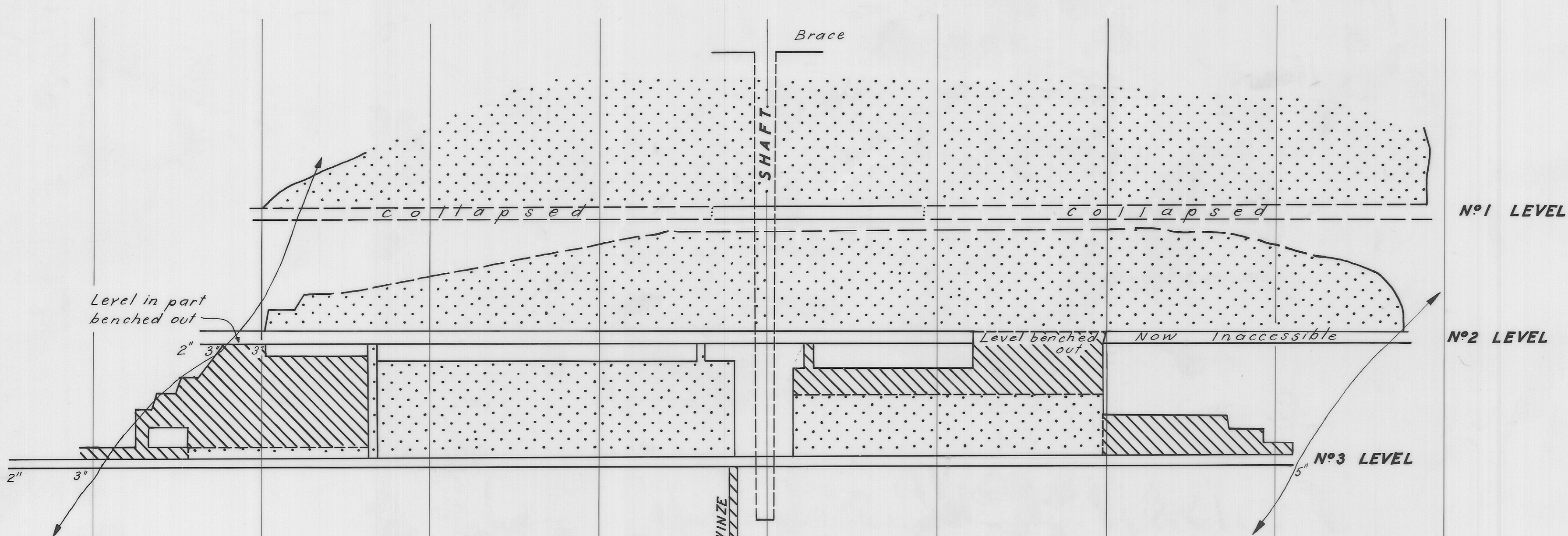
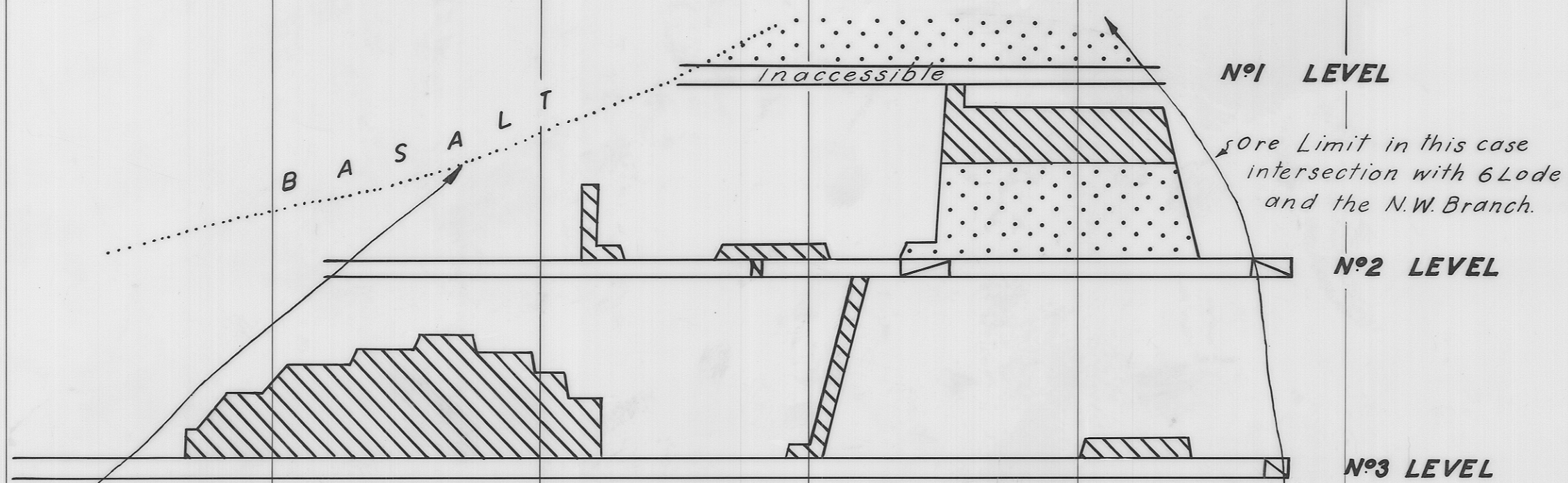


# SHEPHERD & MURPHY MINE — LONGITUDINAL SECTIONS-B

0 50 100 150 200 FEET



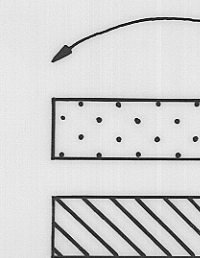
**N°6 LODE**  
(LOOKING NORTH)



**NORTH WEST BRANCH LODE & NORTH WEST BRANCH LODE SOUTH SEAM**  
(LOOKING NORTH)

## LEGEND

- TENTATIVE ORE LIMITS
- STOPING (OLD COMPANY)
- STOPING (LATER COMPANY)



R. G. ROBINSON B. APP. SC.  
GEOLOGIST  
JULY 1957