

Revised to 2

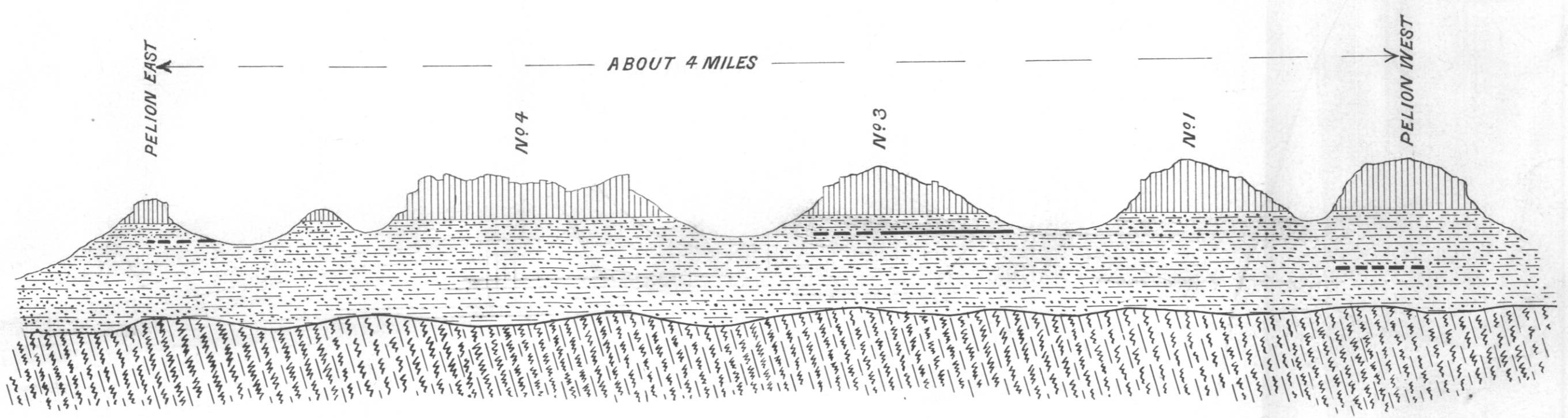
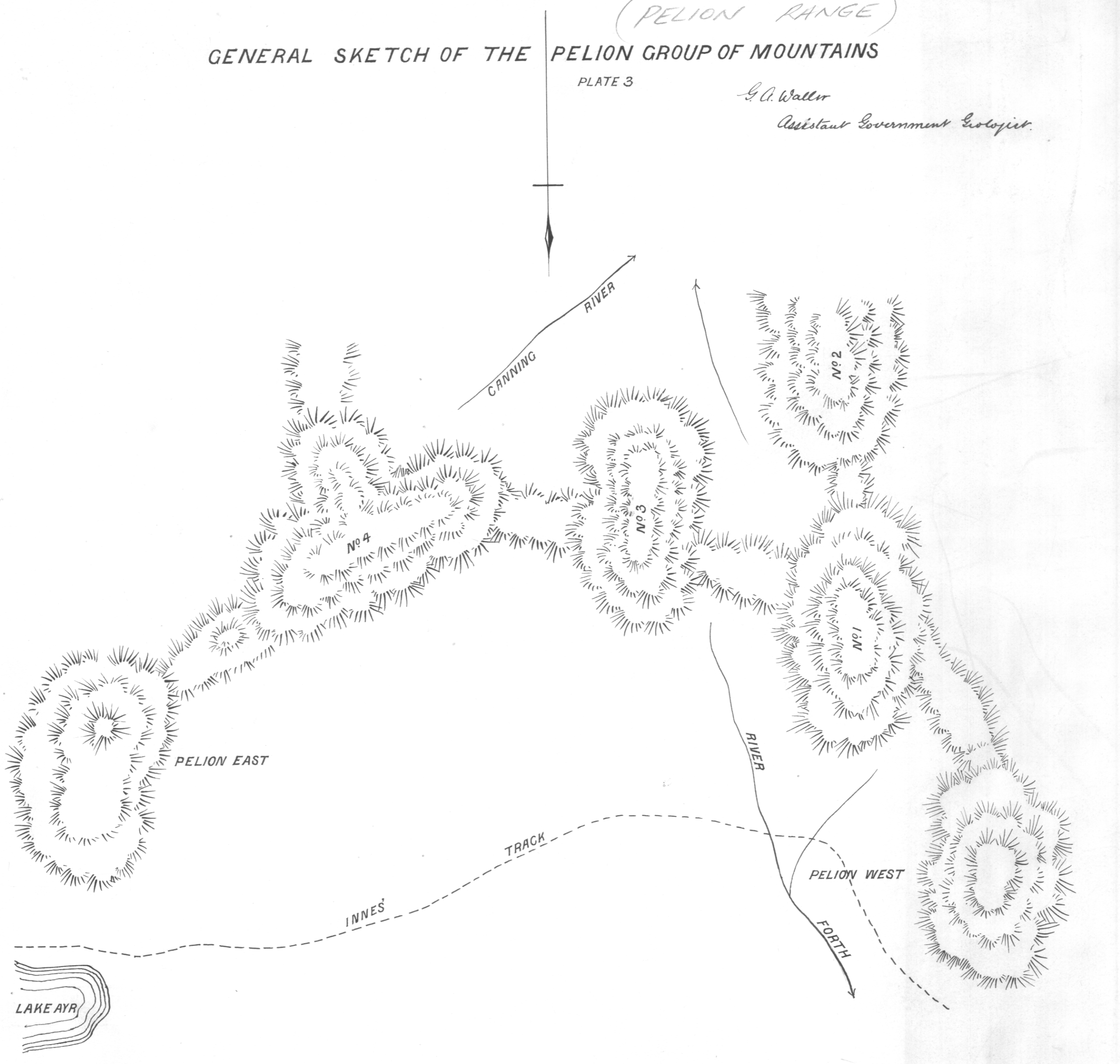
15/52

5 cm

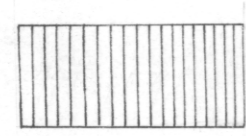
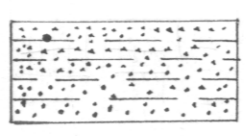
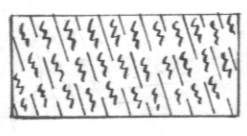
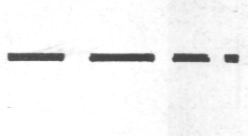
(PELION RANGE)  
GENERAL SKETCH OF THE PELION GROUP OF MOUNTAINS

PLATE 3

G. A. Waller  
Assistant Government Geologist.



IDEAL SECTION PELION GROUP OF MOUNTAINS

|   |                                   |   |  |   |         |   |            |
|---|-----------------------------------|---|--|---|---------|---|------------|
|  | COLUMNAR GREENSTONE<br>(DOLERITE) |  | CARBONIFEROUS STRATA<br>CONGLOMERATES<br>SHALES & SANDSTONES |  | SCHISTS |  | COAL SEAMS |
|---|-----------------------------------|---|--|---|---------|---|------------|