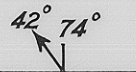





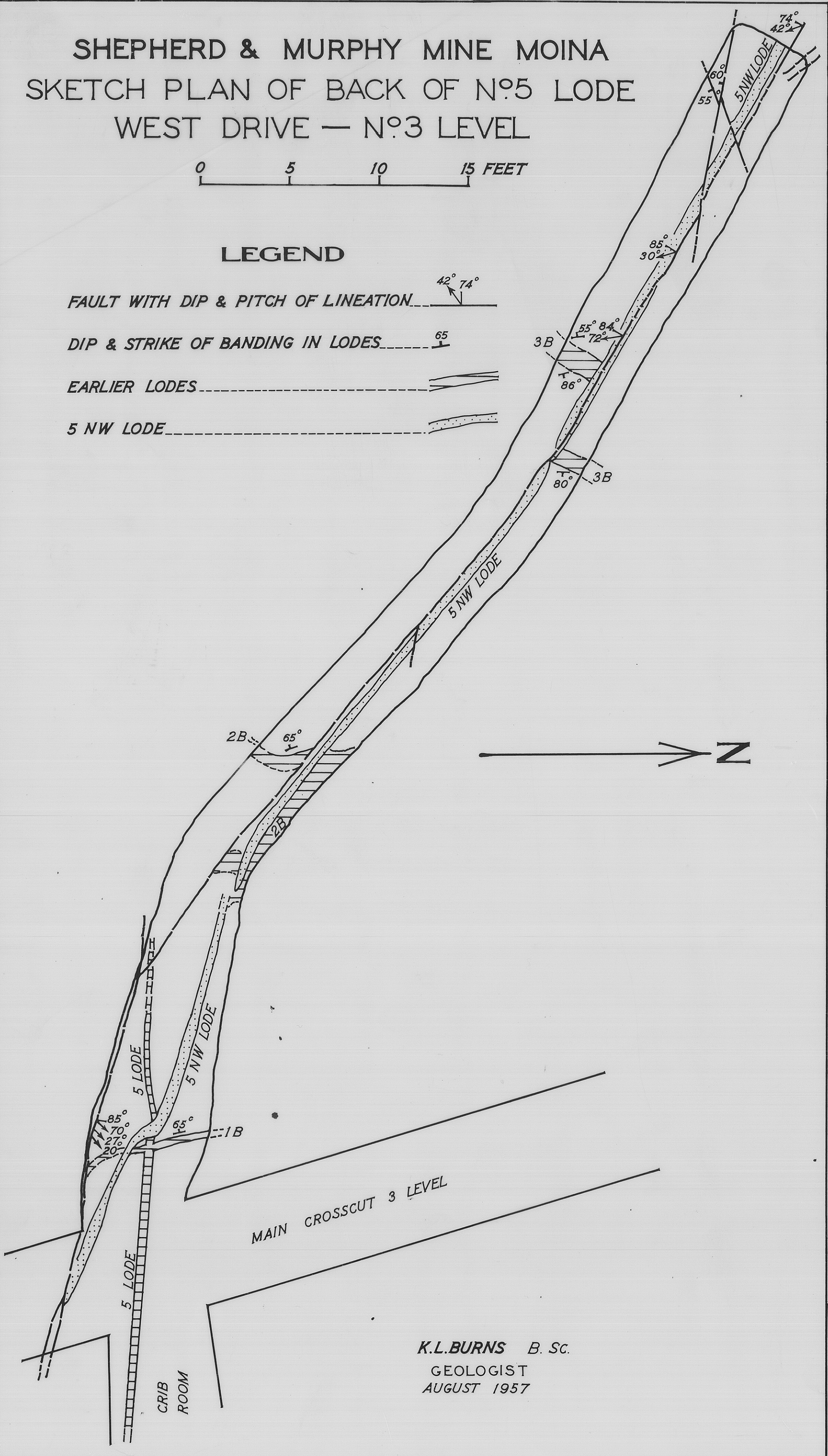
5 cm

SHEPHERD & MURPHY MINE MOINA SKETCH PLAN OF BACK OF N°5 LODE WEST DRIVE — N°3 LEVEL

0 5 10 15 FEET

LEGEND

- FAULT WITH DIP & PITCH OF LINEATION 
- DIP & STRIKE OF BANDING IN LODES 
- EARLIER LODES 
- 5 NW LODE 



K.L. BURNS B. SC.
GEOLOGIST
AUGUST 1957