

1536





617

5 cm

GOLDEN HILL MINE—LONGITUDINAL SECTION

0 20 40 60 80 FEET

-LEGEND-

- MOINA SANDSTONE
 - QUARTZITE 
 - SHALE 
 - IRON STAINED LIMY SHALE 
- LODE 

N.B. THE LITHOLOGY SHOWS THE DISPLACEMENT ON THE MAIN FAULT AND DOES NOT INDICATE 'FAVOURABLE BEDS' TYPE DEPOSITION. THE LOCALISATION OF THE ORE SHOOTS IS CAUSED BY VARIATIONS IN STRIKE AND DIP OF THE FAULT.

