


5 cm

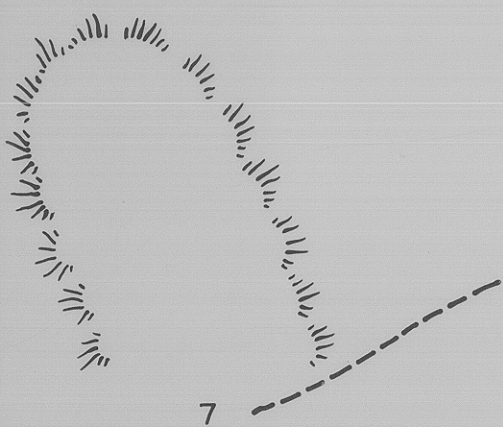
OLD FORMATION  
VISIBLE FROM HUT

0 100 FT.



08  
09  
10

PRECAMBRIAN LAMINATED QUARTZITE

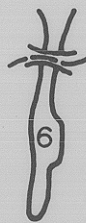

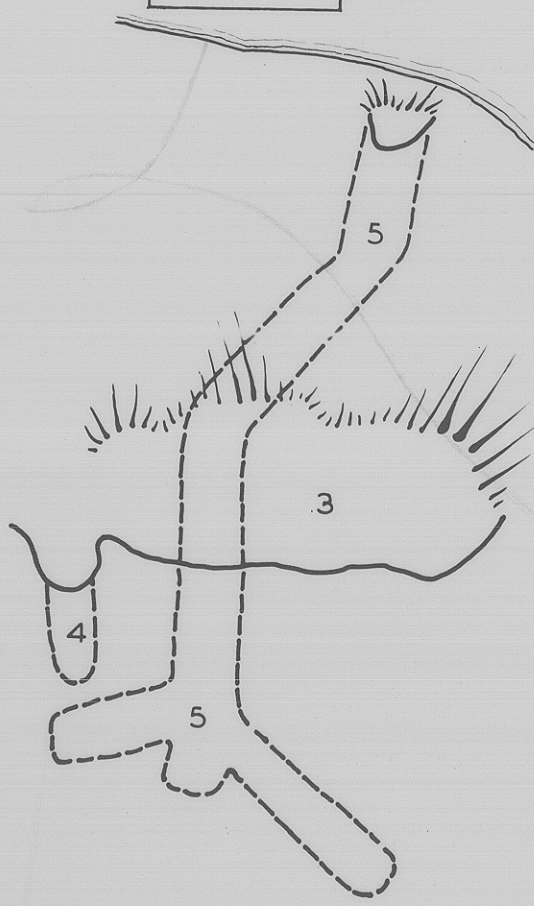


MAIN DRIVE

0 20 FT.

RIVER ADIT

0 20 FT.



# PELION COPPER MINES

## LEGEND

- ADIT \_\_\_\_\_ ↗
- OPEN CUT \_\_\_\_\_ C
- COSTEAN \_\_\_\_\_ ==
- SHAFT \_\_\_\_\_ □
- DUMP \_\_\_\_\_ ☼
- TUNNEL OUTLINE \_\_\_\_\_ - - - -
- TRACK \_\_\_\_\_ ·····
- CLIFFS \_\_\_\_\_ ▽

K. L. BURNS B.Sc.  
GEOLOGIST  
10<sup>TH</sup> MARCH 1958