


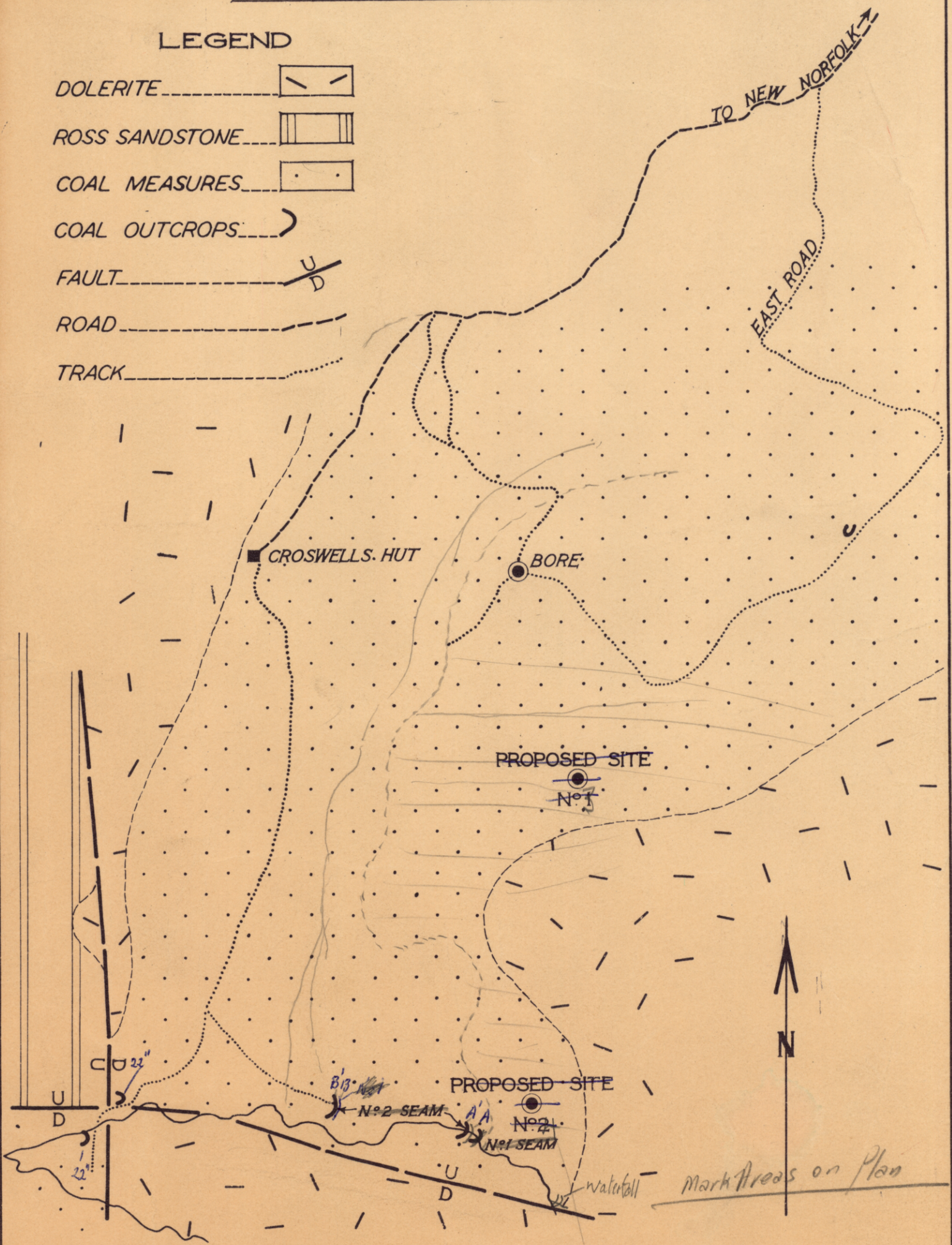
AREA No 5
PROPOSED BORING SITES MT. LLOYD

GEOLOGY AFTER K.L. BURNS 1956 (MAP 1372-81)




LEGEND

- DOLERITE
- ROSS SANDSTONE
- COAL MEASURES
- COAL OUTCROPS
- FAULT
- ROAD
- TRACK



1571

647



A.B. GULLINE B.Sc.
GEOLOGIST

1571-81