



1603

676

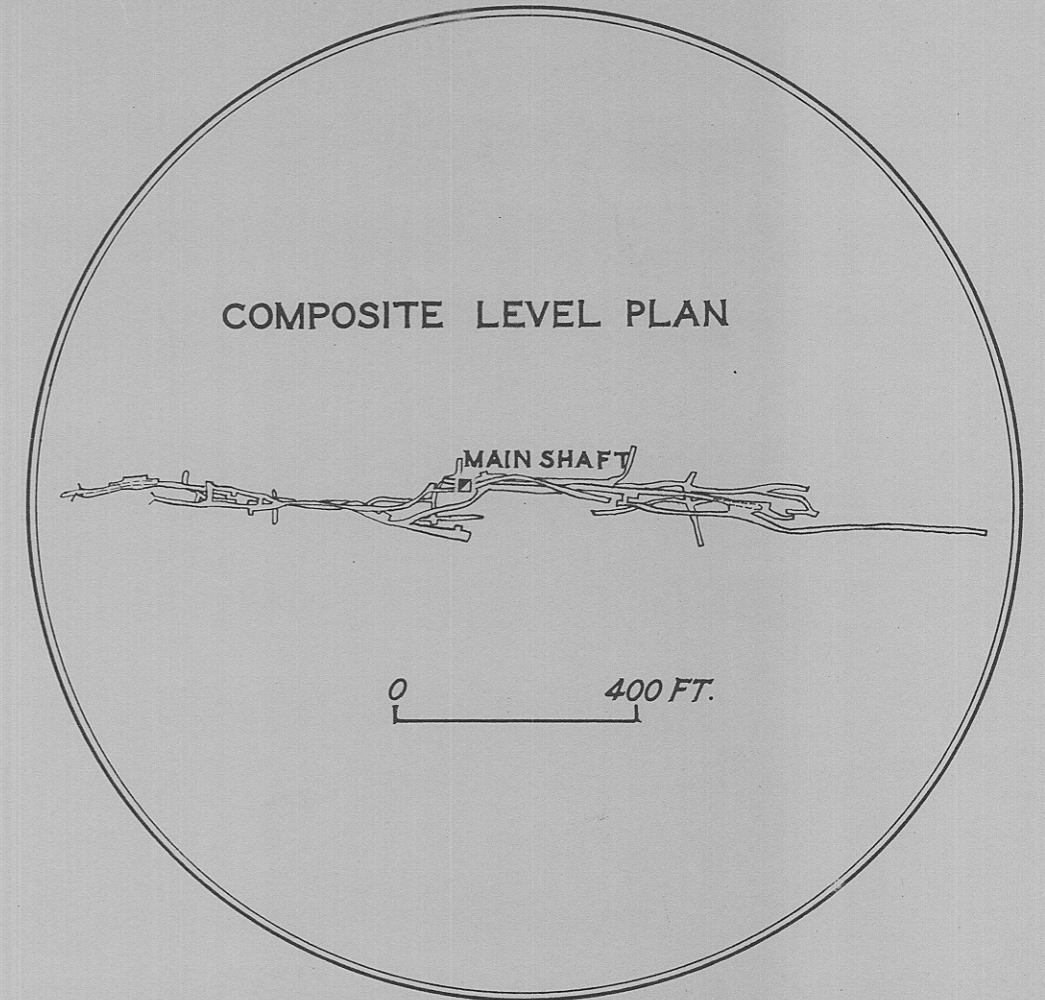
5 cm

ROUND HILL MINE (MAIN WORKINGS)

0 80 160 240 320 400 FT.

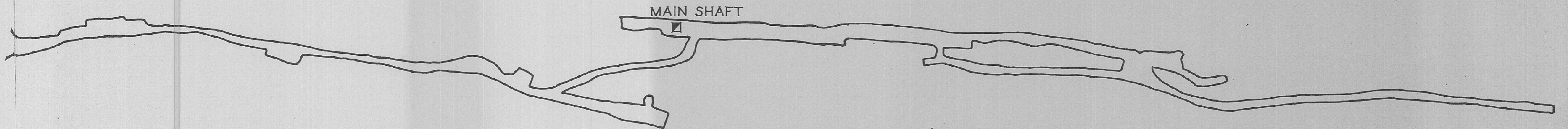


UPPER ADIT LEVEL PLAN

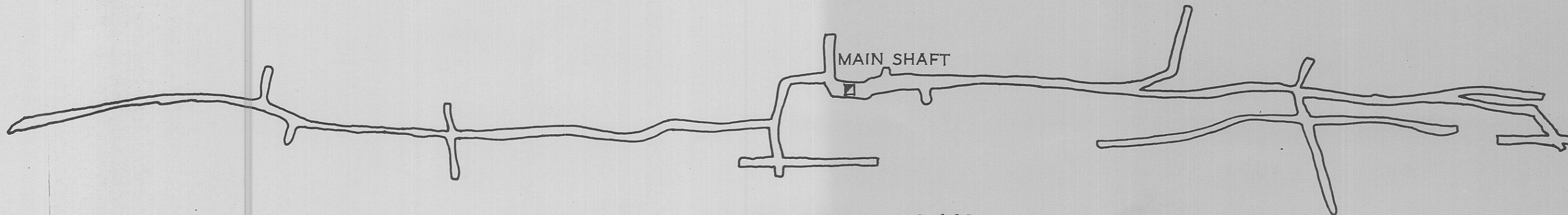


COMPOSITE LEVEL PLAN

0 400 FT.



MAIN ADIT LEVEL PLAN



SHAFT LEVEL PLAN



AFTER SURVEY PLAN BY E. CRUTCHETT 1926