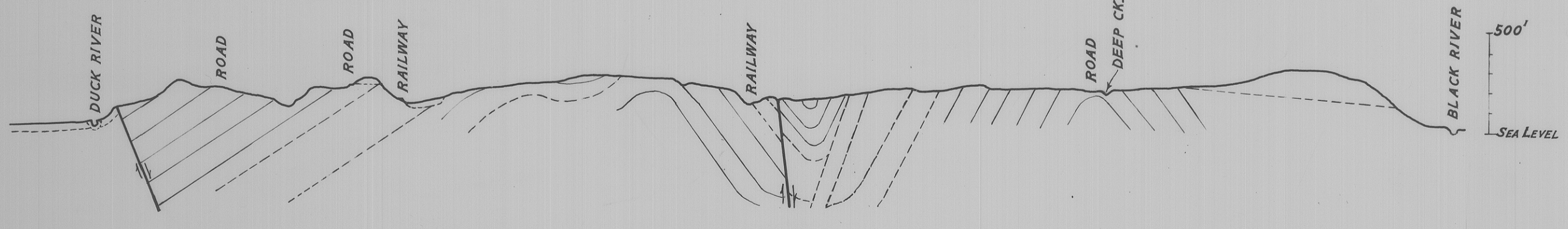
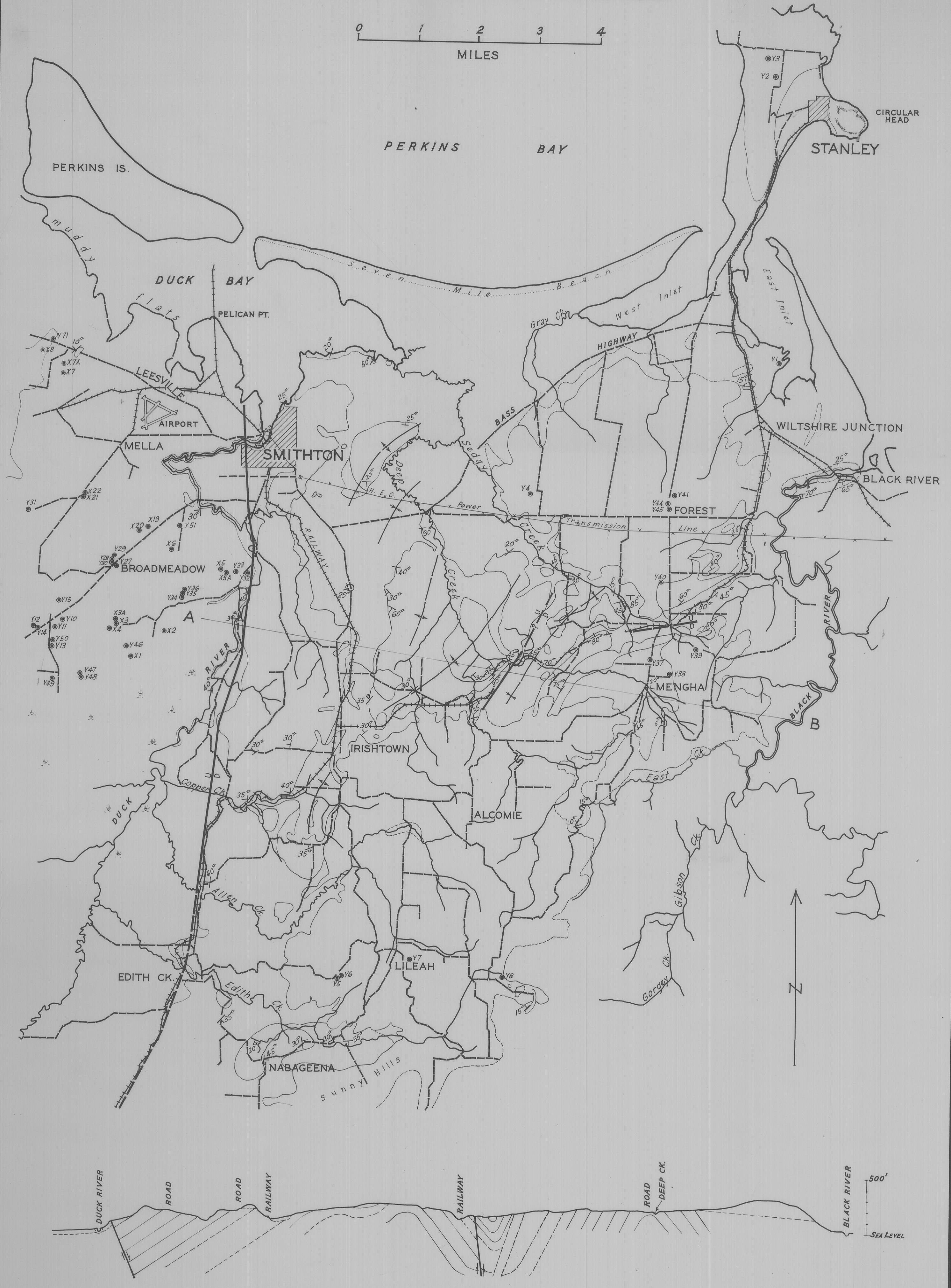
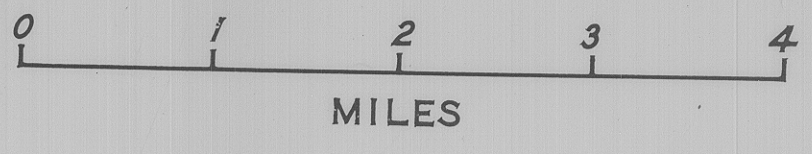
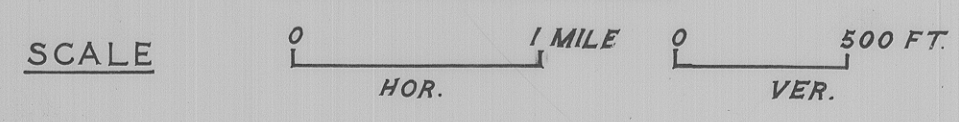


SMITHTON AREA



SECTION AB



LEGEND

SEDIMENTARY

- QUATERNARY --- SANDS, GRAVELS, CLAYS & PEAT ---
- TERTIARY --- LIMESTONE ---
- CAMBRIAN (DUNDAS GROUP) --- SEDIMENTS & LAVAS ---
- PRECAMBRIAN (CARBINE GROUP?) { SMITHTON DOLOMITE ---
- { BRYANT HILL QUARTZITE & CONGLOMERATE ---
- PRECAMBRIAN --- UNDIFFERENTIATED ---

IGNEOUS

- TERTIARY --- BASALT ---
- CAMBRIAN --- DOLERITE ---

- ESTABLISHED BOUNDARY ---
- INDEFINITE BOUNDARY ---
- ESTABLISHED FAULT ---
- SUGGESTED FAULT ---
- ANTICLINAL AXIS ---
- SYNCLINAL AXIS ---
- DIP & STRIKE ---
- BOREHOLES ---

A. B. GULLINE B.Sc.
GEOLOGIST
1958