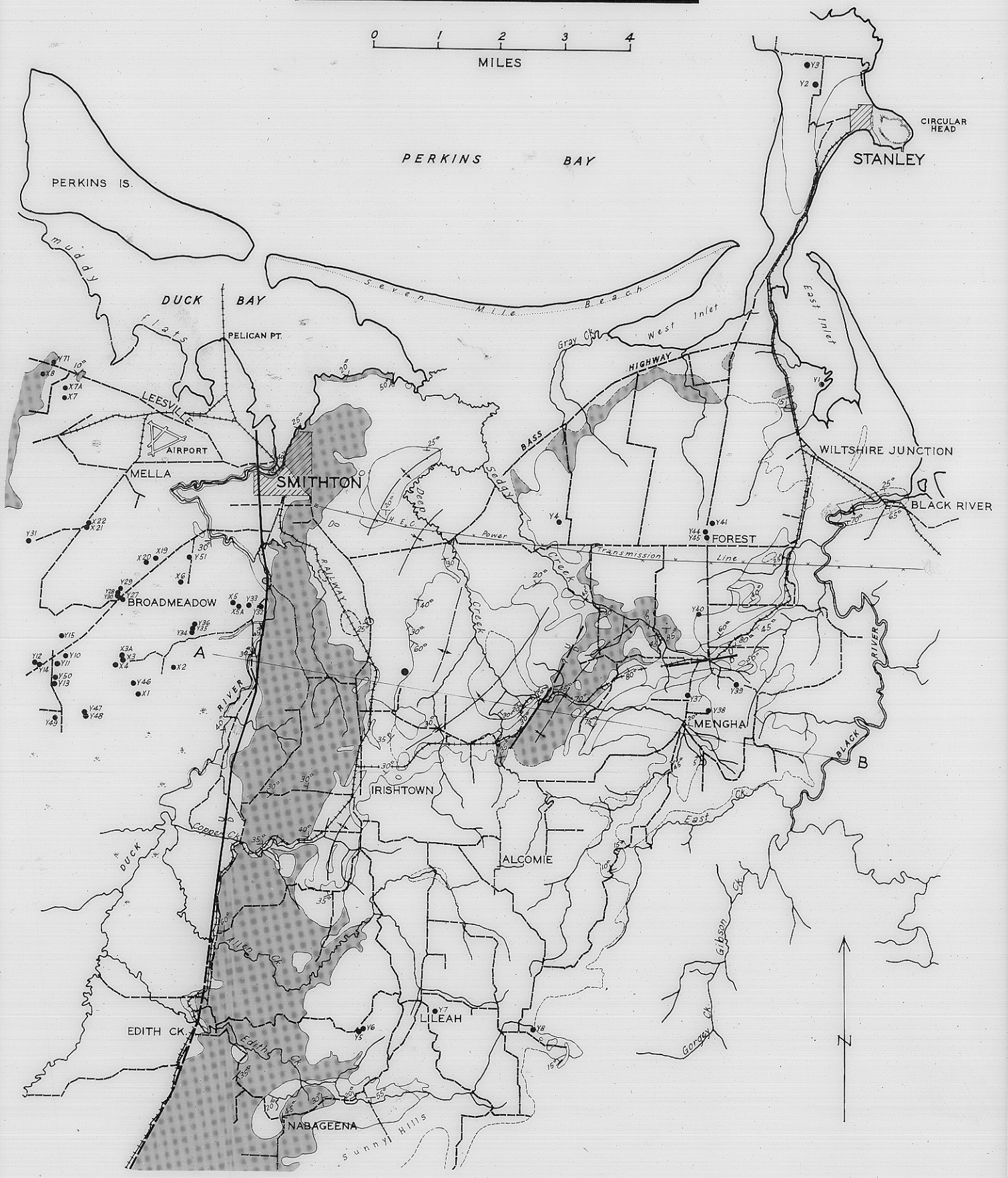
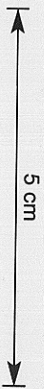
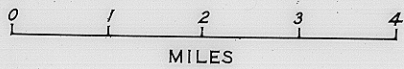
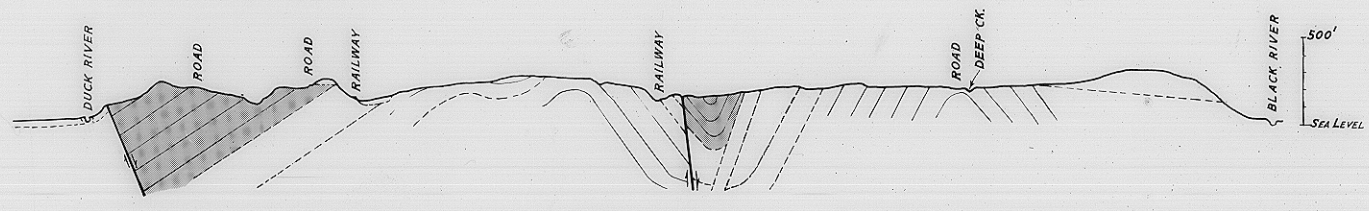


SMITHTON AREA




SMITHTON
16/19A

691



SECTION AB



SEDIMENTARY		LEGEND	
QUATERNARY	SANDS, GRAVELS, CLAYS & PEAT	ESTABLISHED BOUNDARY	—
TERTIARY	LIMESTONE	INDEFINITE BOUNDARY	- - -
CAMBRIAN (DUNDAS GROUP)	SEDIMENTS & LAVAS	ESTABLISHED FAULT	— —
PRECAMBRIAN (CARBINE GROUP?)	SMITHTON DOLOMITE	SUGGESTED FAULT	- - - -
	BRYANT HILL QUARTZITE & CONGLOMERATE	ANTICLINAL AXIS	—+—
PRECAMBRIAN	UNDIFFERENTIATED	SYNCLINAL AXIS	- + -
IGNEOUS		DIP & STRIKE	∠ 10°
TERTIARY	BASALT	BOREHOLES	• Y7
CAMBRIAN	DOLERITE		

A. B. GULLINE B.Sc.
GEOLOGIST
1958