

# ROADS

## ARVE FOREST

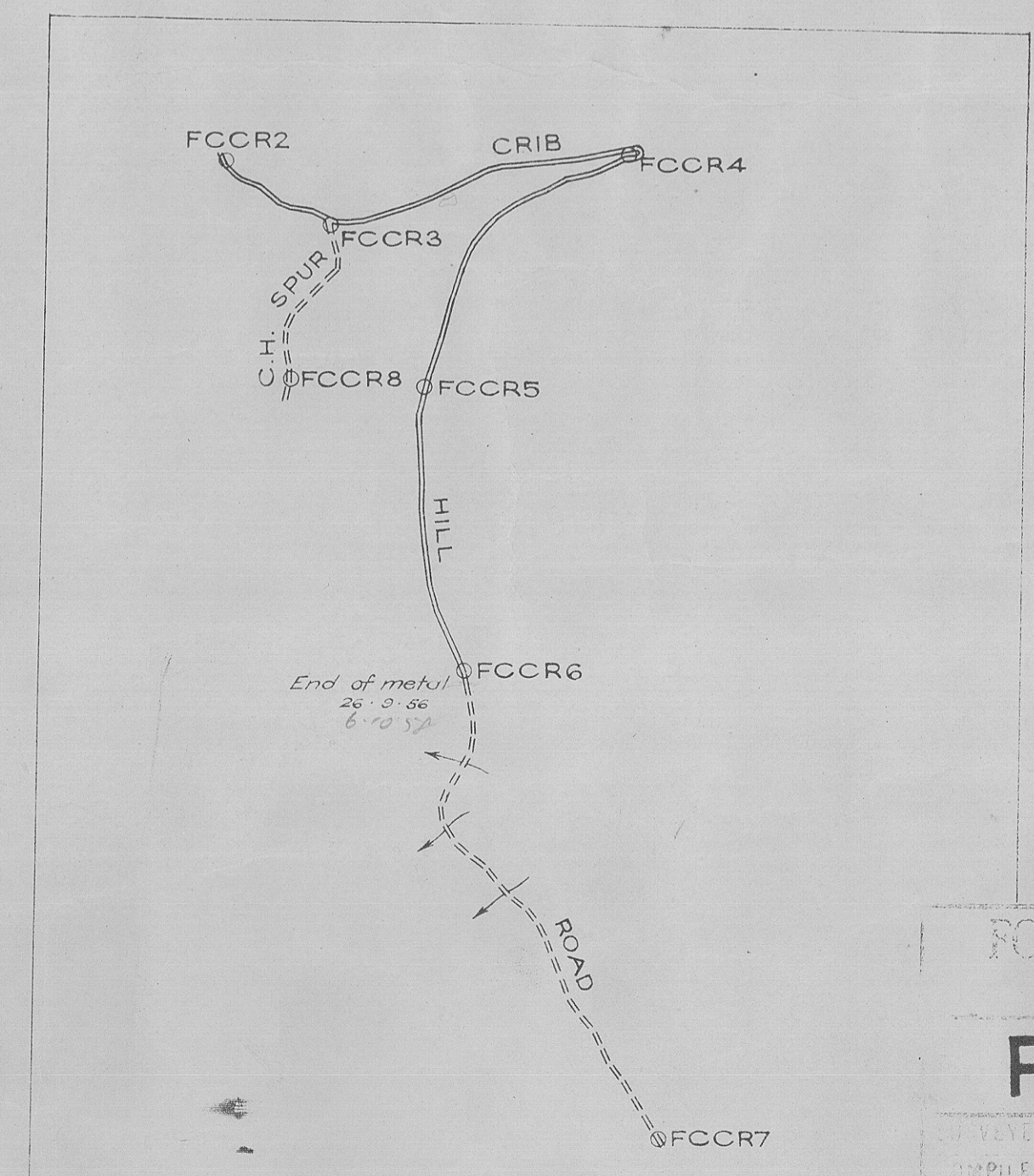
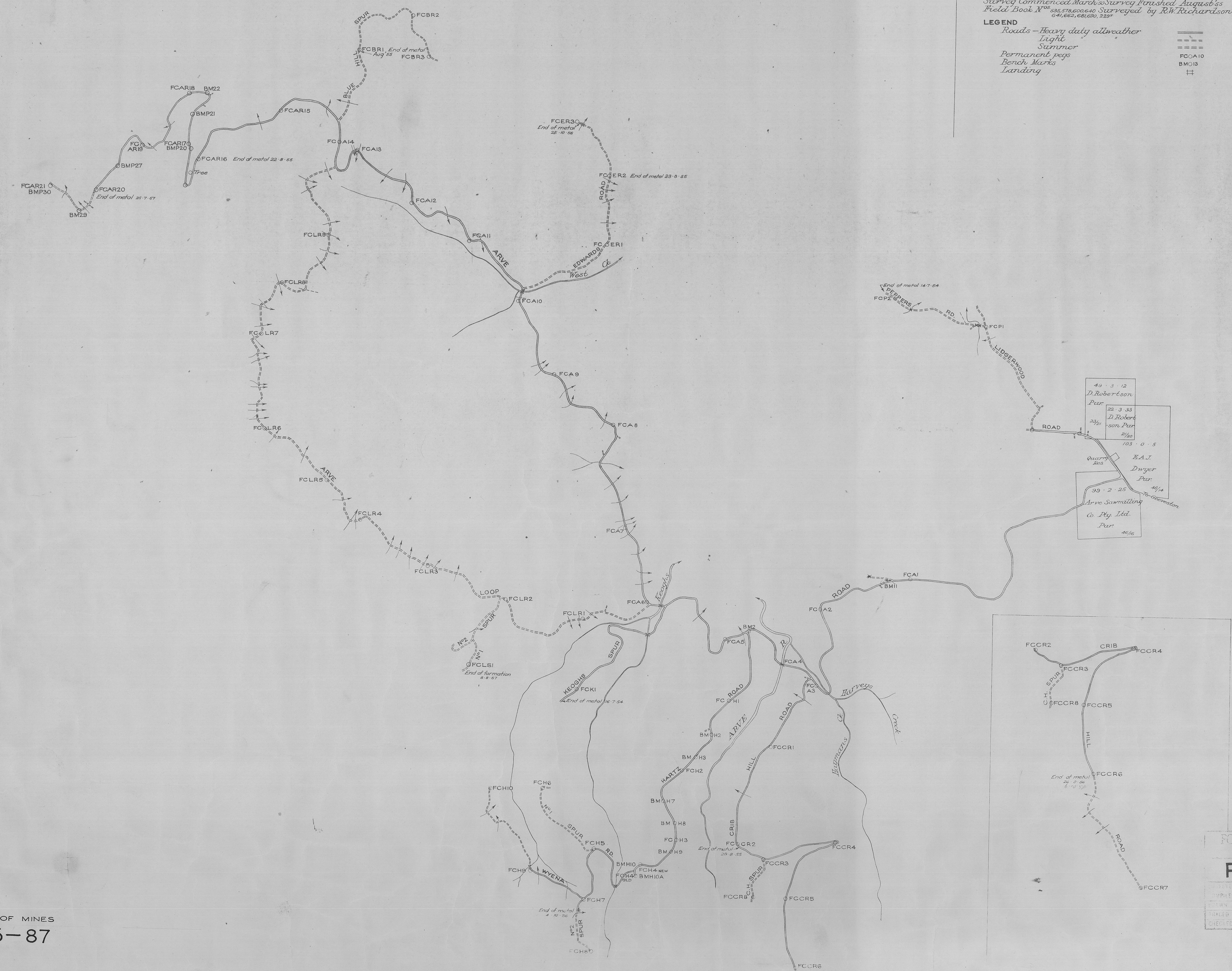
### COUNTY OF KENT

#### PARISH OF HONEYWOOD & TEPERA

Scale: 1 inch = 20 chains

Survey Commenced March '55 Survey Finished August '55  
Field Book Nos 835, 579, 600, 640 Surveyed by R.W. Richardson  
641, 662, 681, 690, 2297

- LEGEND**
- Roads - Heavy duty allweather
  - Light
  - Summer
  - Permanent pegs
  - Bench Marks
  - Landing




49 - 3 - 12  
D. Robertson  
Par.  
22 - 3 - 33  
D. Robert-  
son Par.  
23/21  
103 - 0 - 5  
Quarry  
E.A.J.  
Dwyer  
Par.  
99 - 2 - 25  
Arve Sawmilling  
Co. Pty. Ltd.  
Par.  
46/16

FORESTRY COMMISSION		TASMANIA	
<b>ROADS</b>		SHEET 1	
APPROVED	R.W.R.	SCALE: 1 inch = 20 chs.	NO. OF SHEETS
DRAWN	T.G.	J.J. Cleaves	3-10-55
CHECKED	T.G.	<b>138</b>	
	D.R.		

1625

697



DEPT. OF MINES  
1625-87