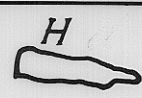


5 cm



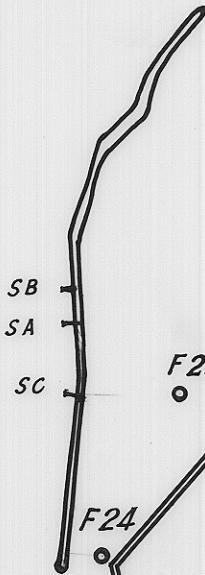

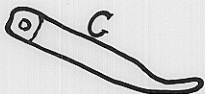
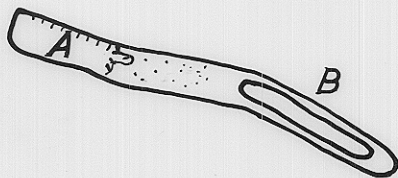
SURVEY OF BEACONSFIELD NICKEL PROSPECT

TRENCHES & EXCAVATIONS



Scale 1" = 100'

M. Z. STEFANSKI REGIONAL GEOLOGIST
1958



F25

F24

Water Race

Anderson Creek

LOCALITY MAP
Scale: 1 in. = 20 ch.

