




1651

717

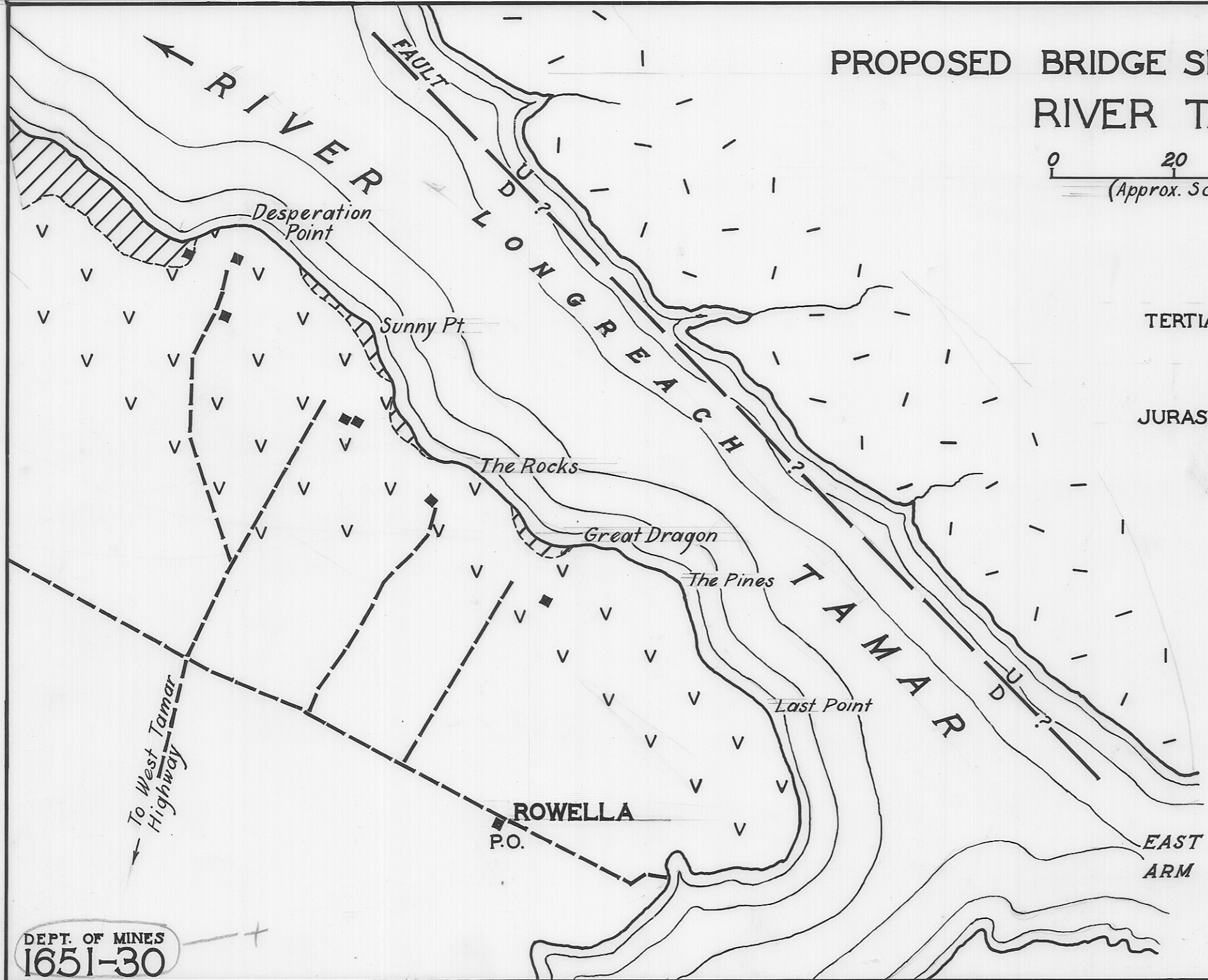
5 cm

PROPOSED BRIDGE SITE - LONGREACH RIVER TAMAR

0 20 40 CHS.
(Approx. Scale)

TERTIARY	SANDS & CLAYS	
	BASALT	
JURASSIC	DOLERITE	

Reduce to 24 cms



F. BLAKE
GEOLOGIST
FEB. 1959

DEPT. OF MINES
1651-30