

1664/32


XVII

# GEOLOGICAL SKETCH MAP OF THE RATTLER HILL

Scale 5 Chains to an Inch

## LEGEND

### SEDIMENTARY


Cambro-Ordovician—Quartzites 

### IGNEOUS

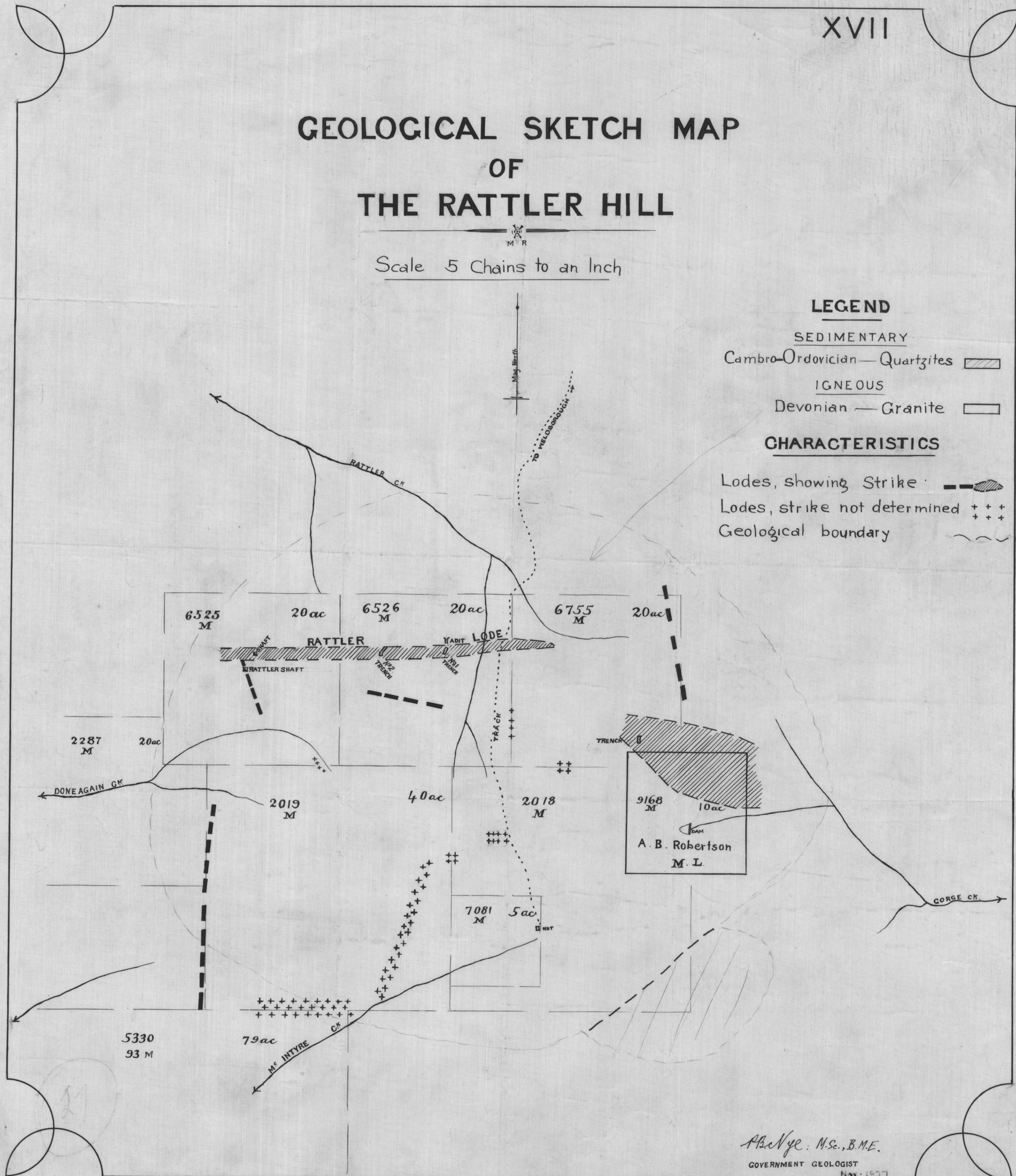
Devonian—Granite 

### CHARACTERISTICS

Lodes, showing Strike 

Lodes, strike not determined 

Geological boundary 



166A

206

5 cm

A. B. Nye: M.Sc., B.M.E.  
GOVERNMENT GEOLOGIST  
Nov. 1927

166A