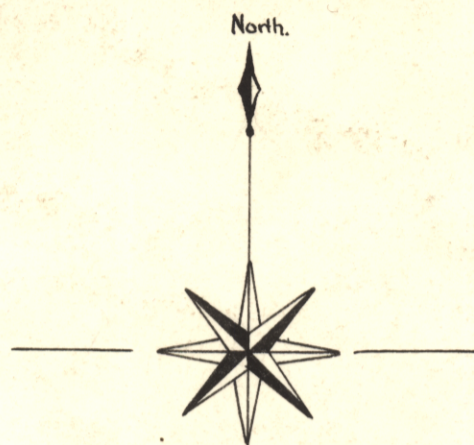


GEOLOGICAL SKETCH MAP OF THE RATTLER HILL

SCALE 1 in. = 5 Chains
M.M.R.





LEGEND


SEDIMENTARY
Cambro-Ordovician... Quartzites

IGNEOUS
Devonian... Granite

CHARACTERISTICS

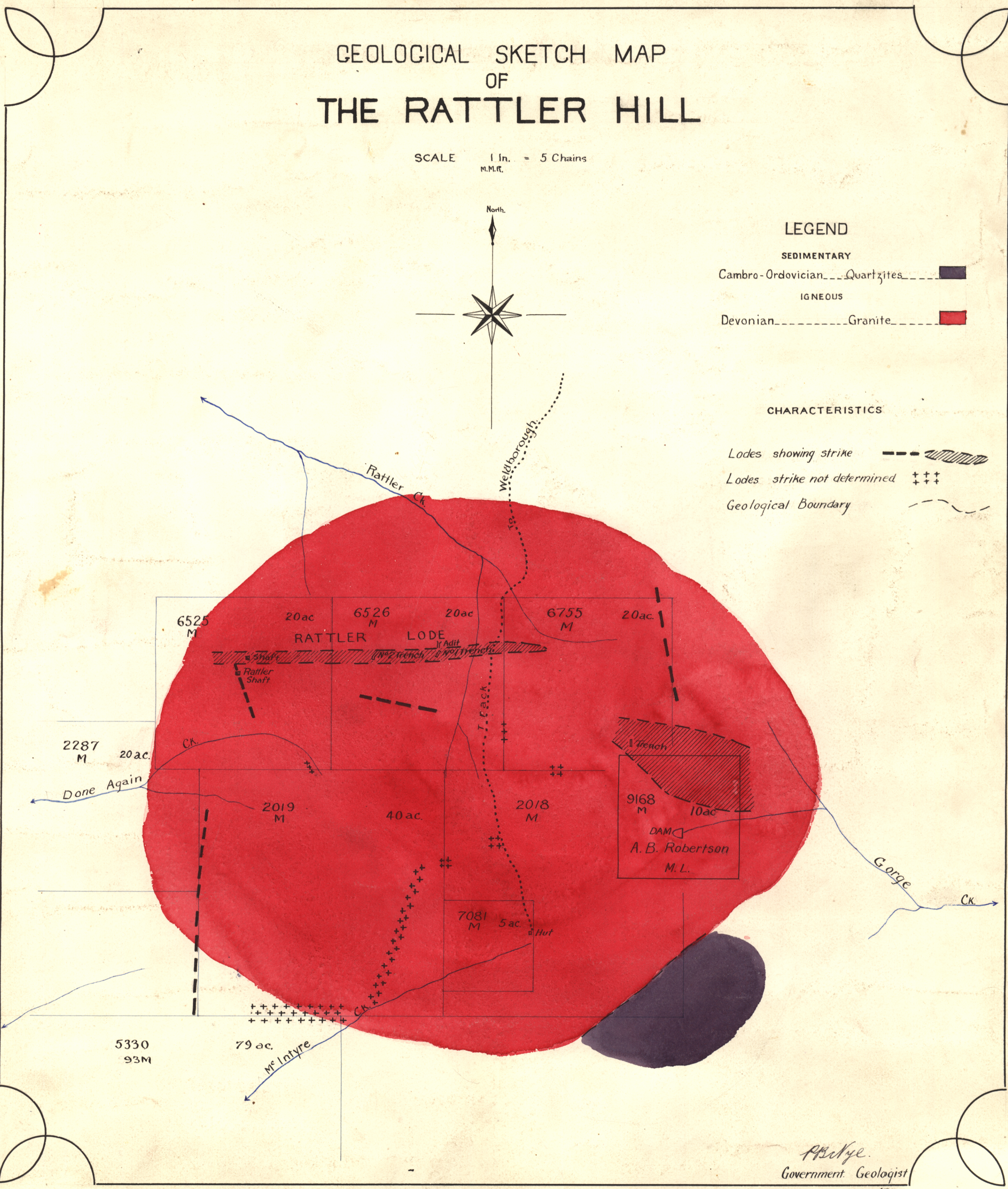
Lodes showing strike 

Lodes strike not determined 

Geological Boundary 

166 B

207



R. A. G. G.
Government Geologist
1927.

166B/32

166B