

5 cm

GEOLOGICAL SKETCH MAP TUNNACK AREA

0 1 2 MILES

W.L. MATTHEWS


TRIASSIC SANDSTONES, SHALES, ETC.



OLD BORE SITES




TRIASSIC BASAL GRITS



POSITION OF NEW APPLICANT



PERMIAN MUDSTONES, SANDSTONES, ETC.



FOSSIL LOCALITIES




TERTIARY BASALT



FAULT



JURASSIC DOLERITE



ROAD



- 6 & 15 Mrs. E.J. McConnon
- 7, 8 & 9 J.V. Earley
- 10 & 11 F. Devine
- 1 L. Wickham
- 2 C. Brown
- 3 G. Palmer
- 4 W.H. Bevan
- 5 W.F. Bevan
- 12 R. Byrne
- 13 G.N. Earley
- 14 D. Byrne

- 16 G. Young
- 17 J. Nettelfold
- 19 G. Summers
- 20 G. Lane
- 21 Albert Scott
- 22 G.A. Scott
- 23 K. Lynch
- 24 L.J. Scott
- 25 L. Wilson
- 28 P.E. Cornish
- 29 Mrs. B.M. Palmer

- 30 Recreation Ground
- 31 W. Hart
- 33 W. Bowerman
- 36 Mrs. P. Palmer
- 37 H.U. Montgomery
- 38 C. T. Palmer
- 39 G. T. Scott
- 34 & 35 A. Allen
- 18 & 26 P.A. Byrne
- 27 & 32 T.W. Byrne

