







1686

747

5 cm

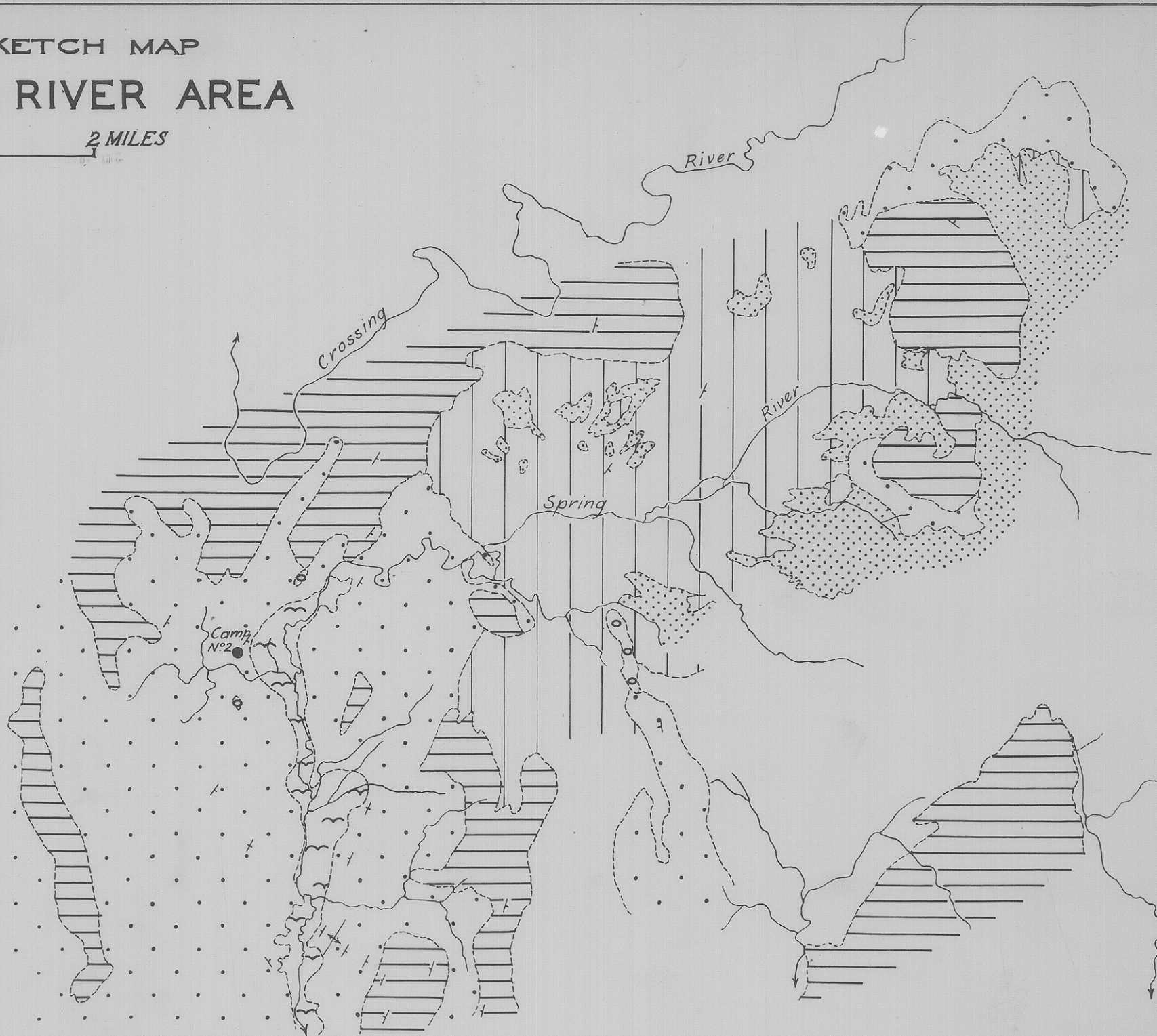
GEOLOGICAL SKETCH MAP UPPER SPRING RIVER AREA

0 1 2 MILES

- QUATERNARY
- RECENT Alluvium 
- UPPER PRECAMBRIAN
- Conglomerate 
- Quartzites 
- Quartzitic sandstone 
- Phyllitic shale & shale 
- Schists (undifferentiated) 



M. Z. STEFANSKI
GEOLOGIST
17 - 6 - 1959



1686-86