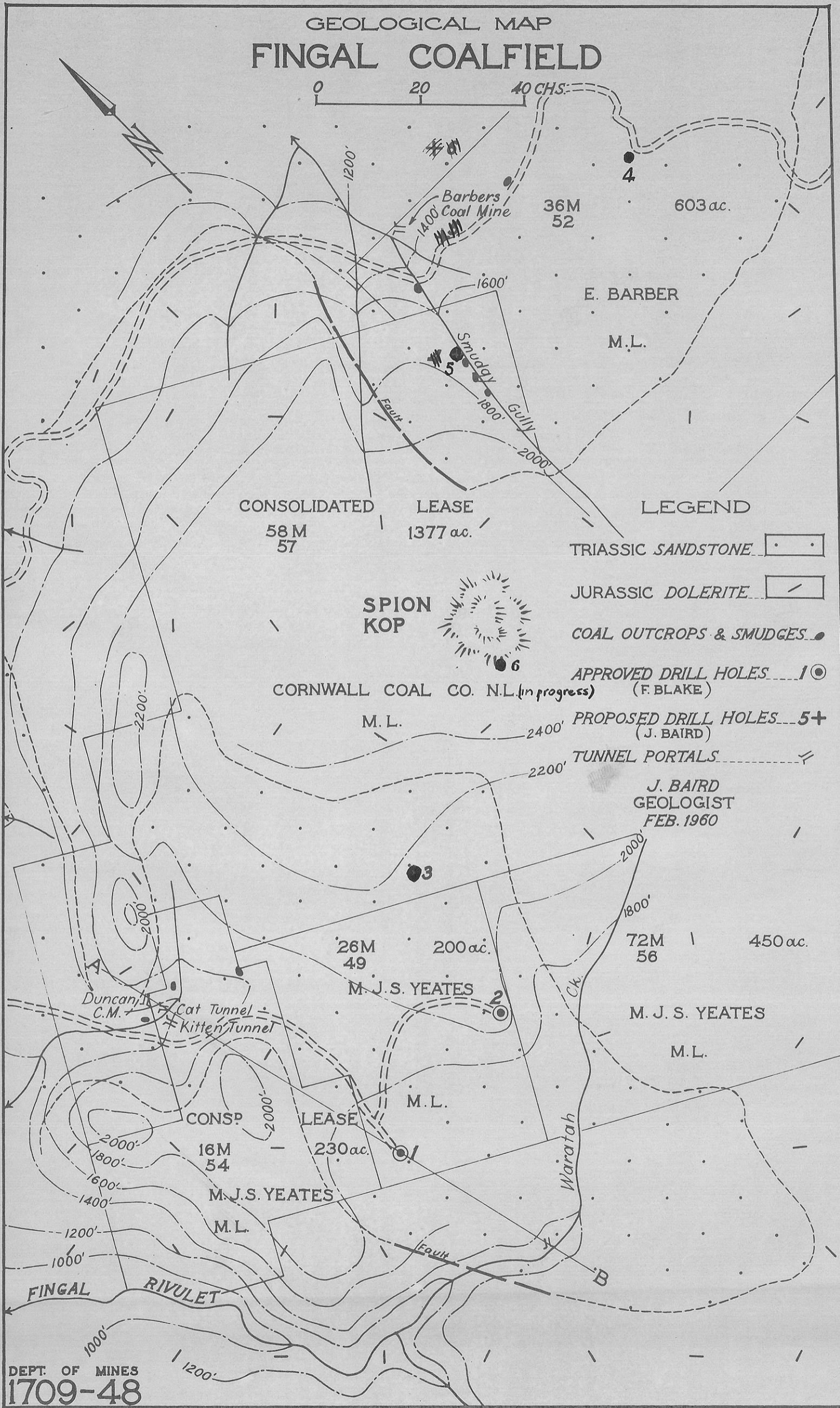
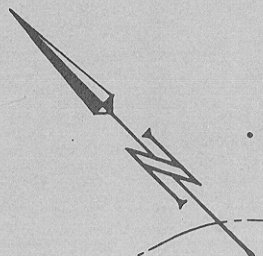


GEOLOGICAL MAP FINGAL COALFIELD


0 20 40 CHS.



LEGEND

- TRIASSIC SANDSTONE
- JURASSIC DOLERITE
- COAL OUTCROPS & SMUDGES ●
- APPROVED DRILL HOLES... 1 ⊙ (F. BLAKE)
- PROPOSED DRILL HOLES... 5+ (J. BAIRD)
- TUNNEL PORTALS

SPION KOP



CORNWALL COAL CO. N.L. (in progress)

J. BAIRD
GEOLOGIST
FEB. 1960

1709

767

5 cm

DEPT. OF MINES
1709-48