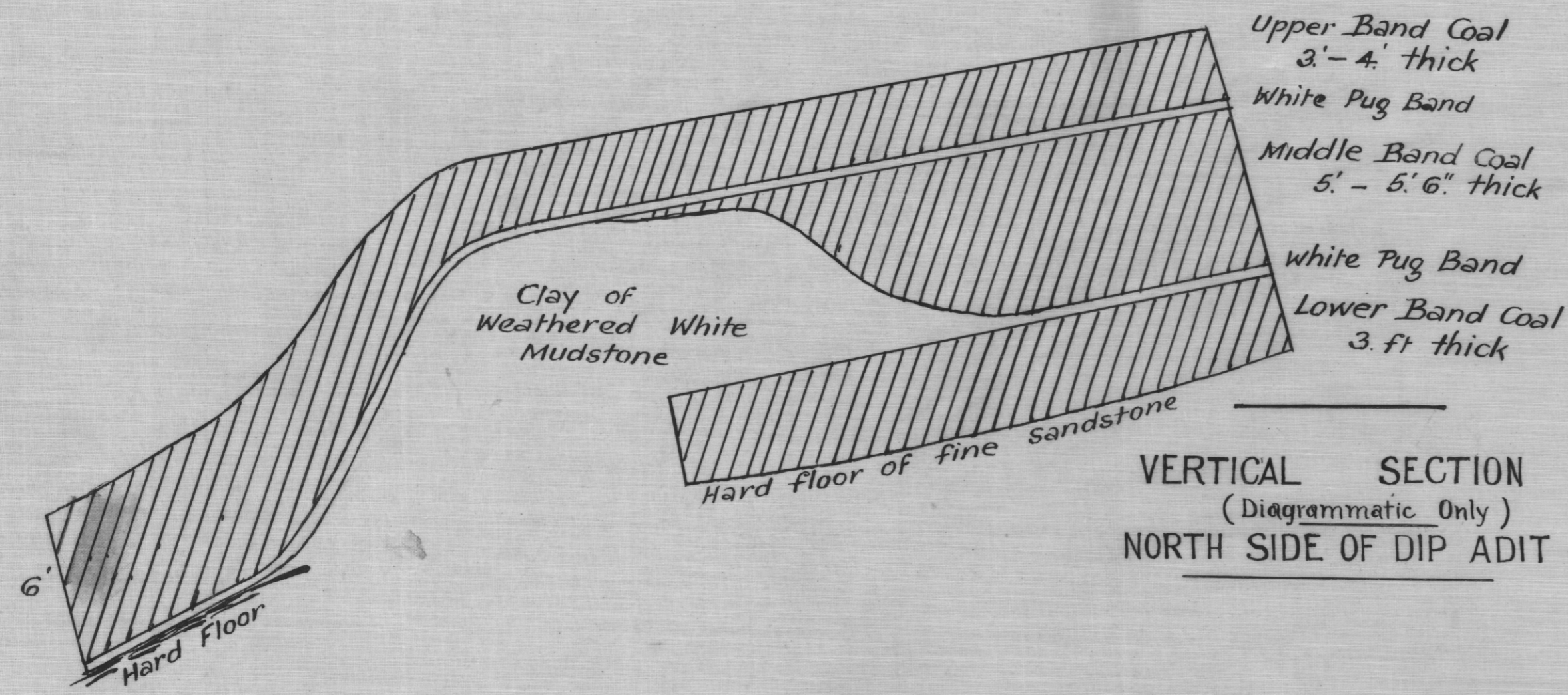
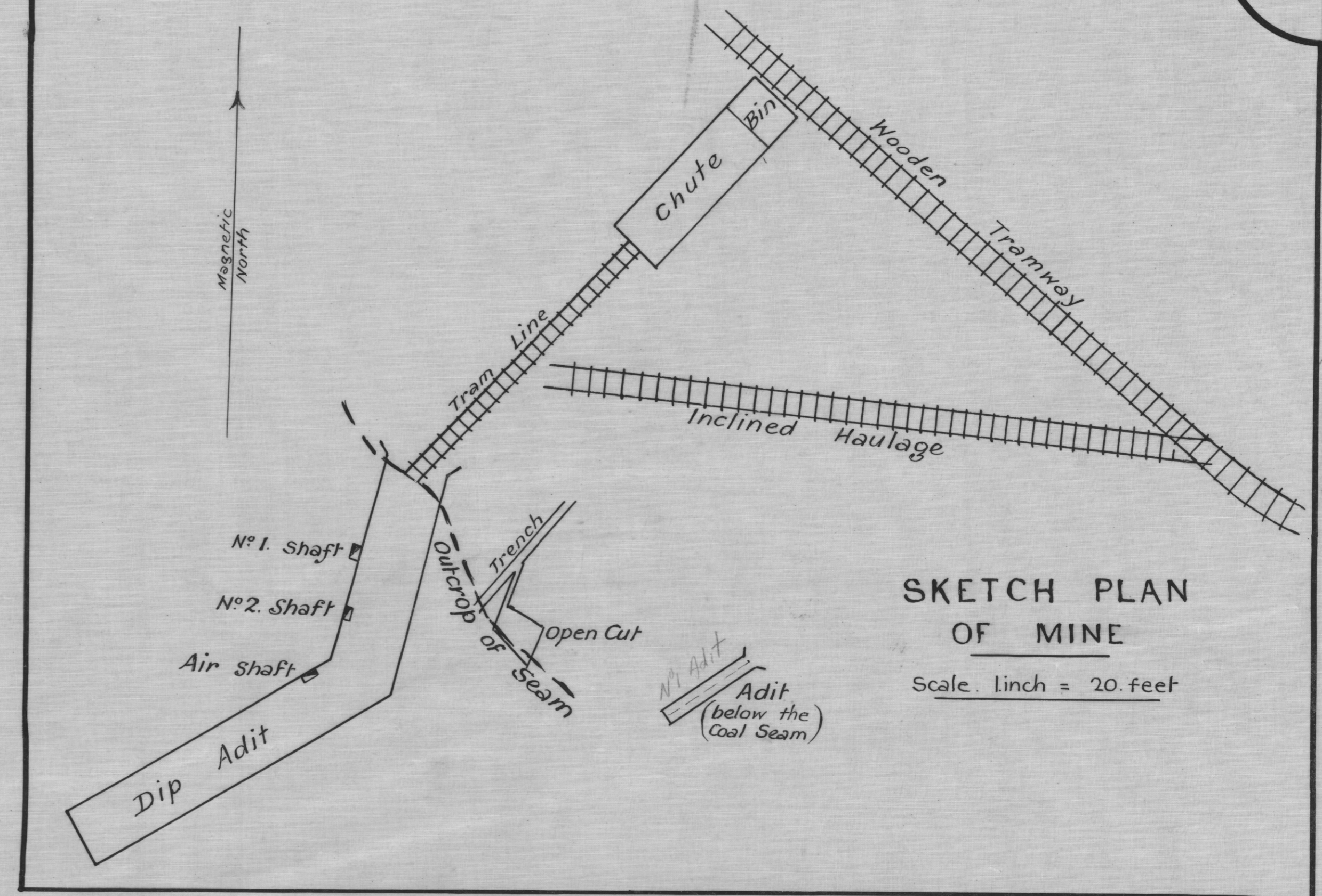


173



VERTICAL SECTION  
(Diagrammatic Only)  
NORTH SIDE OF DIP ADIT

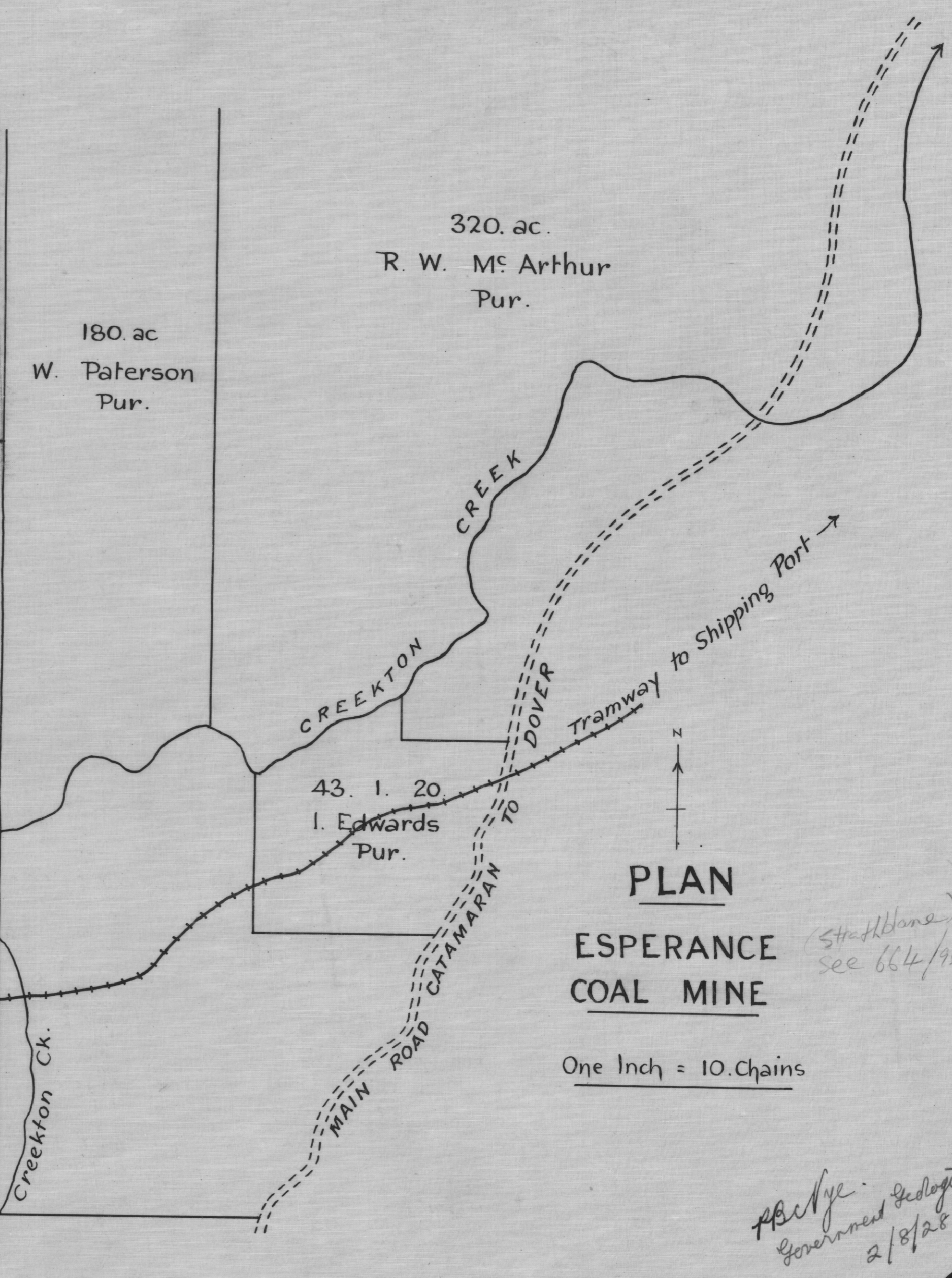
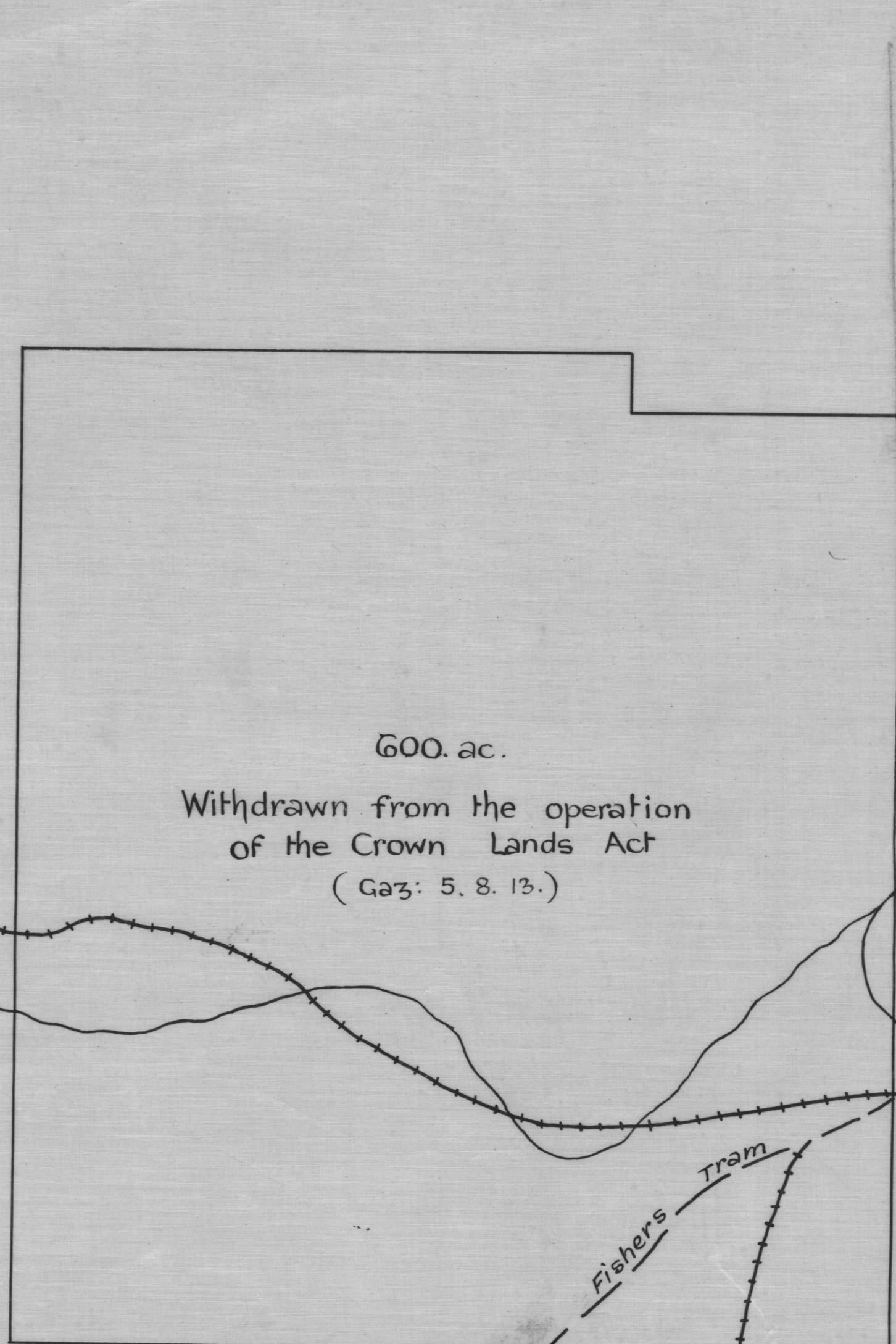
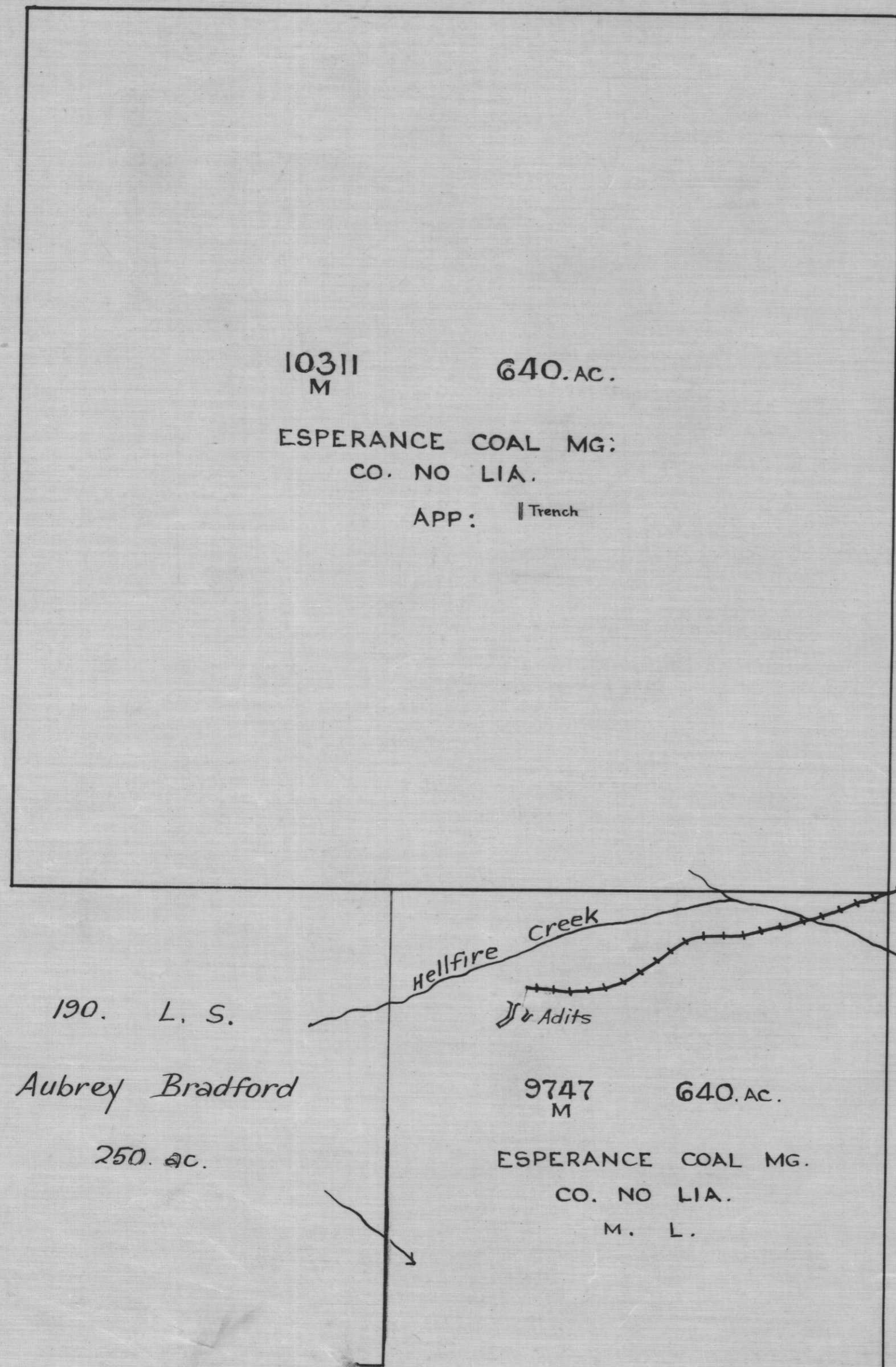


SKETCH PLAN  
OF MINE

Scale: 1 inch = 20 feet

173

248



PLAN  
ESPERANCE COAL MINE

One Inch = 10 Chains

(strat. plane)  
see 664/98

A.B.C. v. e.  
Government Geologist  
2/8/28.

5 cm

173

173