

BAUXITE AREA No.2, OUSE, SECTION SHEET No.2.

500 N

400 N

300 N

BAUXITE DEPOSITS AT OUSE

SHAFT SECTIONS

Grid Scale:- 1 inch = 80 Feet
Section Scale:- 1 inch = 8 Feet

W. Dickinson
EXTENSION OFFICER

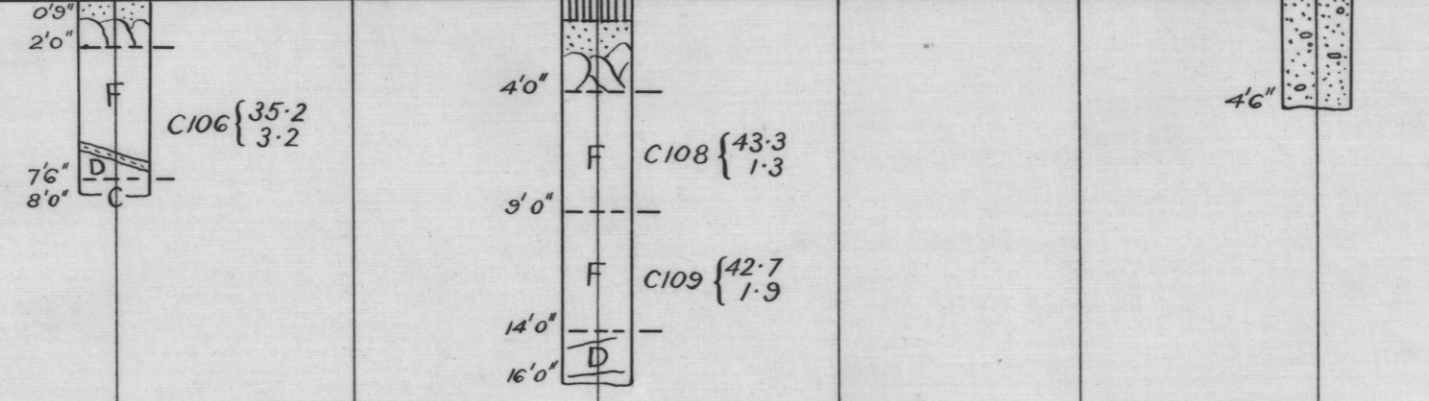
25 · 8 · 42

LEGEND

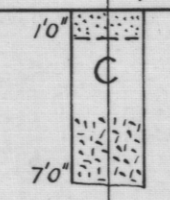
- Filling at shaft collars
- Surface soil, clay, gravel, boulders etc.
- Bauxite boulders
- Pisolitic bauxite
- Friable bauxite, usually with iron concretions
- Dense, fine-grained bauxite, usually rich in iron
- Mixed seams of clay and bauxite
- Residual clays and other siliceous decomposition products
- Number of channel sample
- Percentage of alumina "free" to Na OH
- Percentage of silica "free" to Na OH

- P
- F
- D
- C
- C78
- { 43.9
- { 1.7

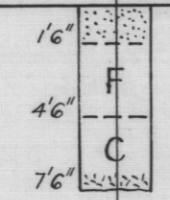
No. 61 No. 40 No. 69



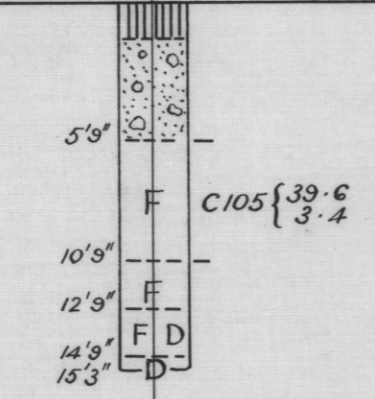
No. 42



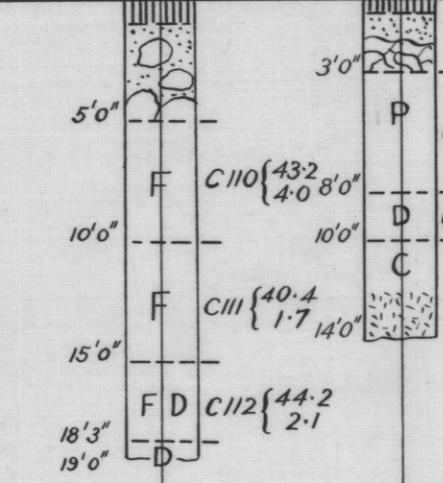
No. 41



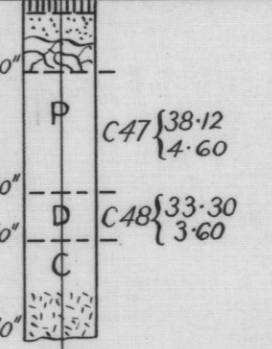
No. 58



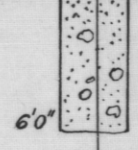
No. 57



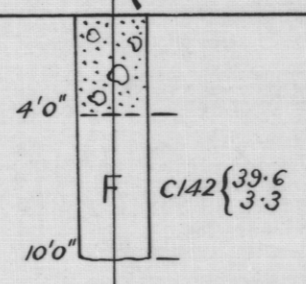
No. 19



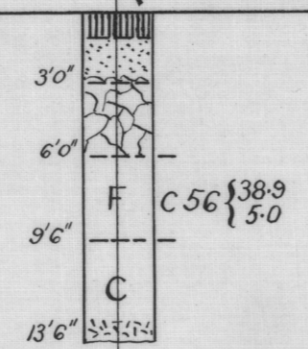
No. 49



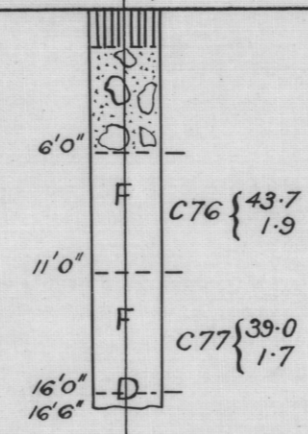
No. 86



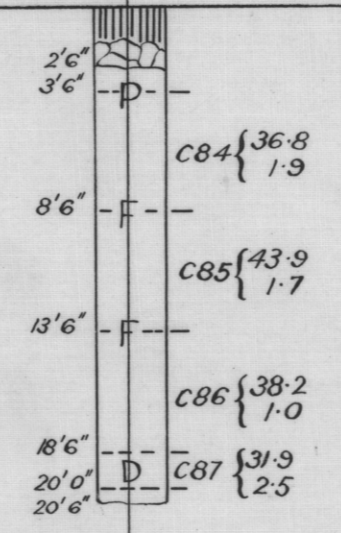
No. 28



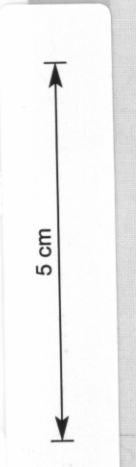
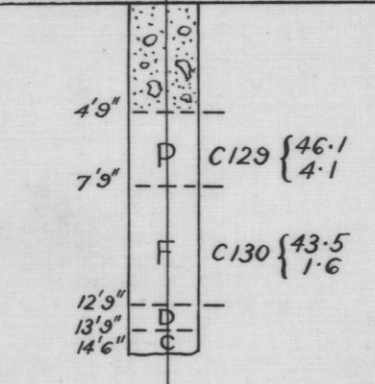
No. 39



No. 38



No. 68



177BA

334

177B-67