

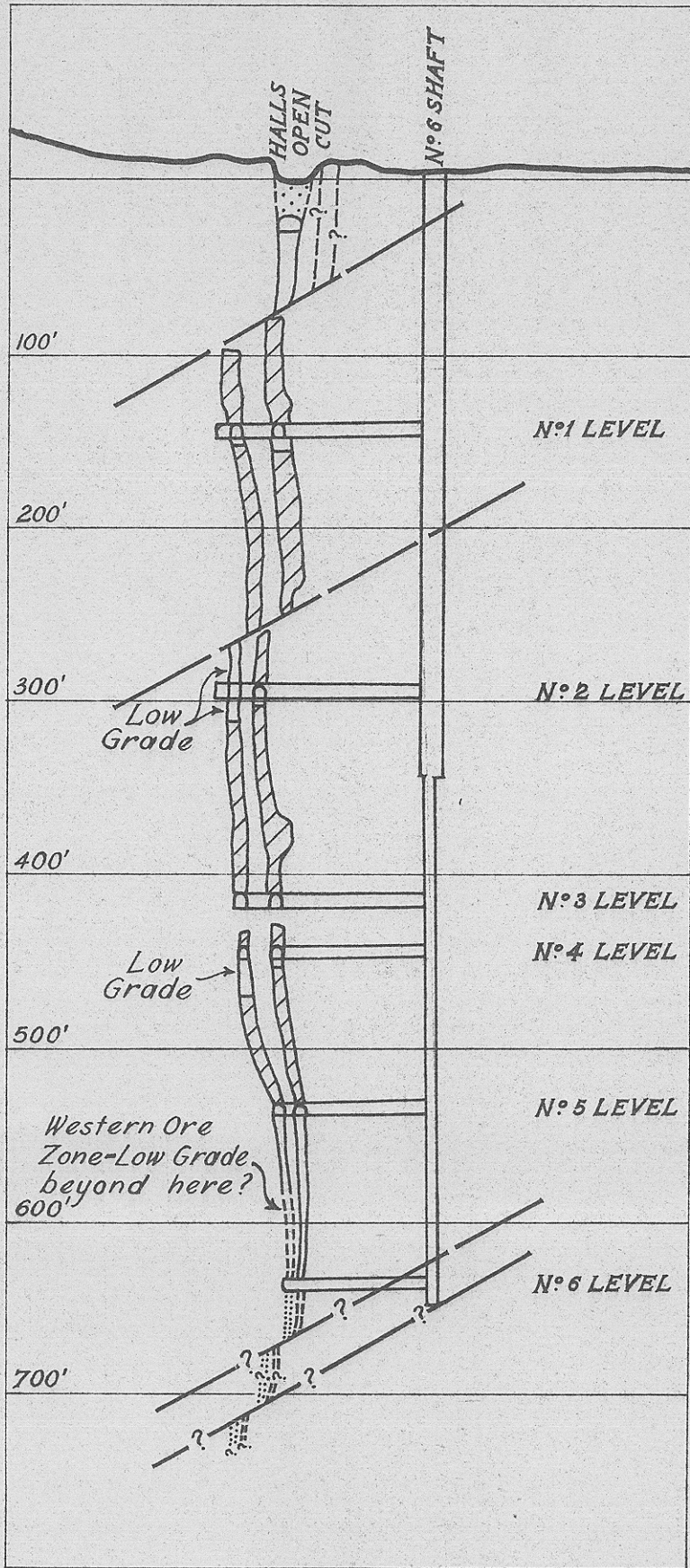
1786






818

5 cm

OCEANA MINE SHAFT CROSS SECTION (LOOKING NORTH)

0 100 200 FEET



- STOPPED GROUND (PRESENT COMPANY) 
- STOPPED GROUND (OLD COMPANIES) 
- TENTATIVE ORE LIMITS 
- TENTATIVE ORE ZONE 
- FAULT 

R. JACK
GEOLOGIST
AUGUST 1960

DEPARTMENT OF MINES
1786-50