





1802

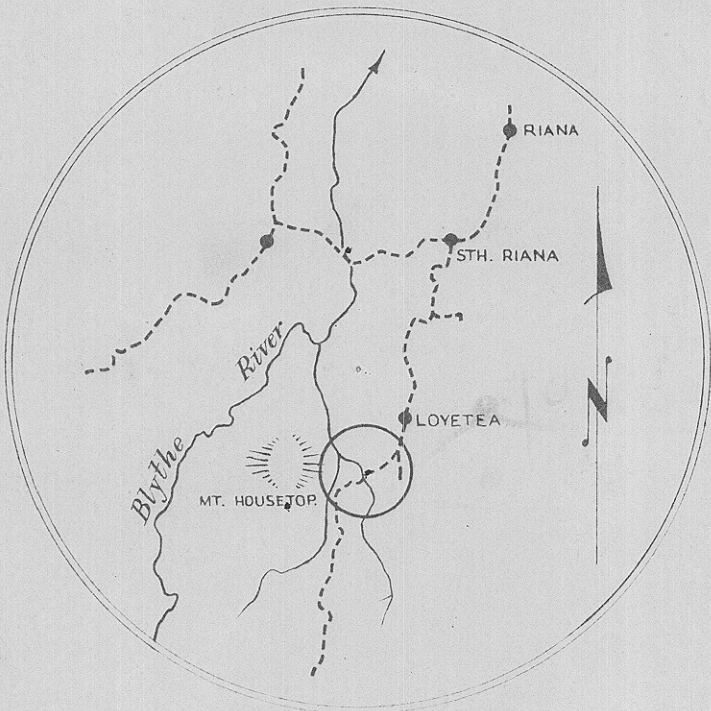
830

5 cm

# MAGNETITE DEPOSIT — LOYETEA.

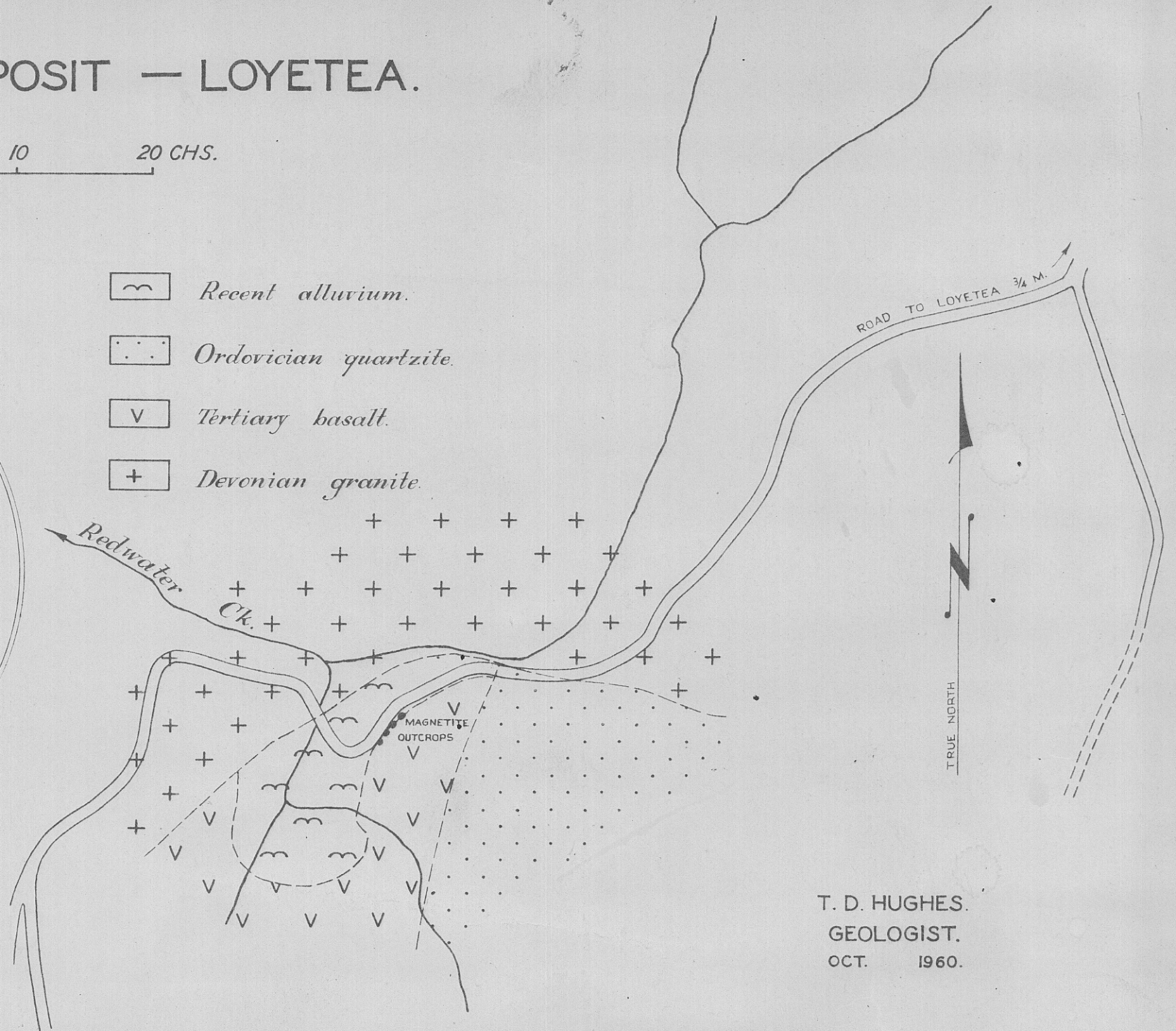
0 10 20 CHS.

-  *Recent alluvium.*
-  *Ordovician quartzite.*
-  *Tertiary basalt.*
-  *Devonian granite.*



LOCALITY MAP

0 2 4 MLS.



TRUE NORTH

T. D. HUGHES.  
GEOLOGIST.  
OCT. 1960.