

PLAN OF WORKINGS - GIPPS CREEK.

J. SAJBEN & D. HAYES

0 10 20 FT.

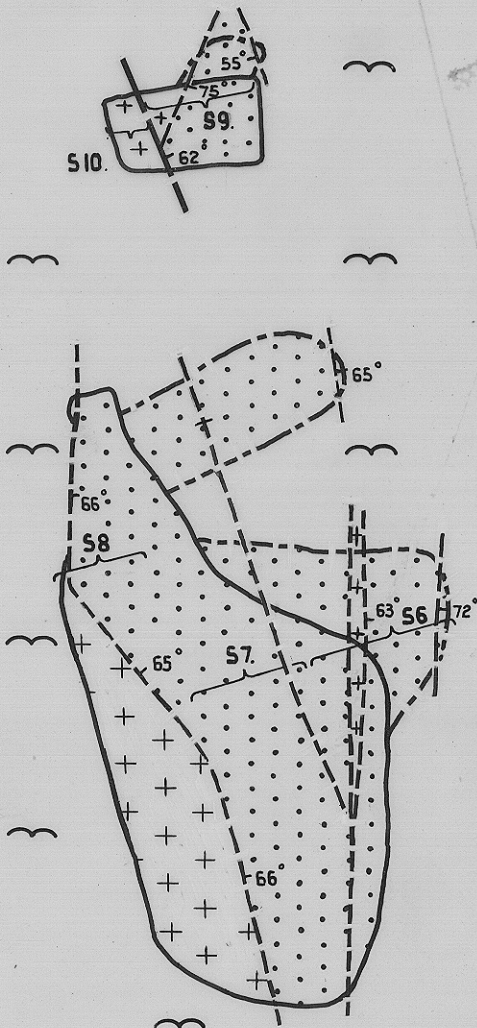
SAMPLE N ^o .	WIDTH	TIN.
S 1.	6'	NIL.
S 2.	5'	0.12
S 3.	5'	0.39
S 4.	6'	1.60
S 5.	-	● NIL.
S 6.	7'	NIL.
S 7.	6'	0.16
S 8.	5'	0.74
S 9.	5'	2.66
S 10.	2'	● TRACE.

● F.W. MATERIAL

LEASE 22M/60

OLD PROSPECT HOLE

S 10.



OLD SHAFT.

LOCALITY MAP

0 1 2 M.

WORKINGS.

Gipps Ck.

Buffalo Brook

TO STOREYS CK

TO AVOCA.


LEGEND




SURFACE WORKINGS.



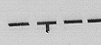
WORKINGS APPROX. 15' BELOW SURFACE.




GRANITE



FELDSPATHIZED GRANITE (TIN BEARING)



MINOR JOINTS.



LARGER JOINTS.

5 cm

DEPT. OF MINES
1871 -48

R. JACK
GEOLOGIST 1961

1871

893