
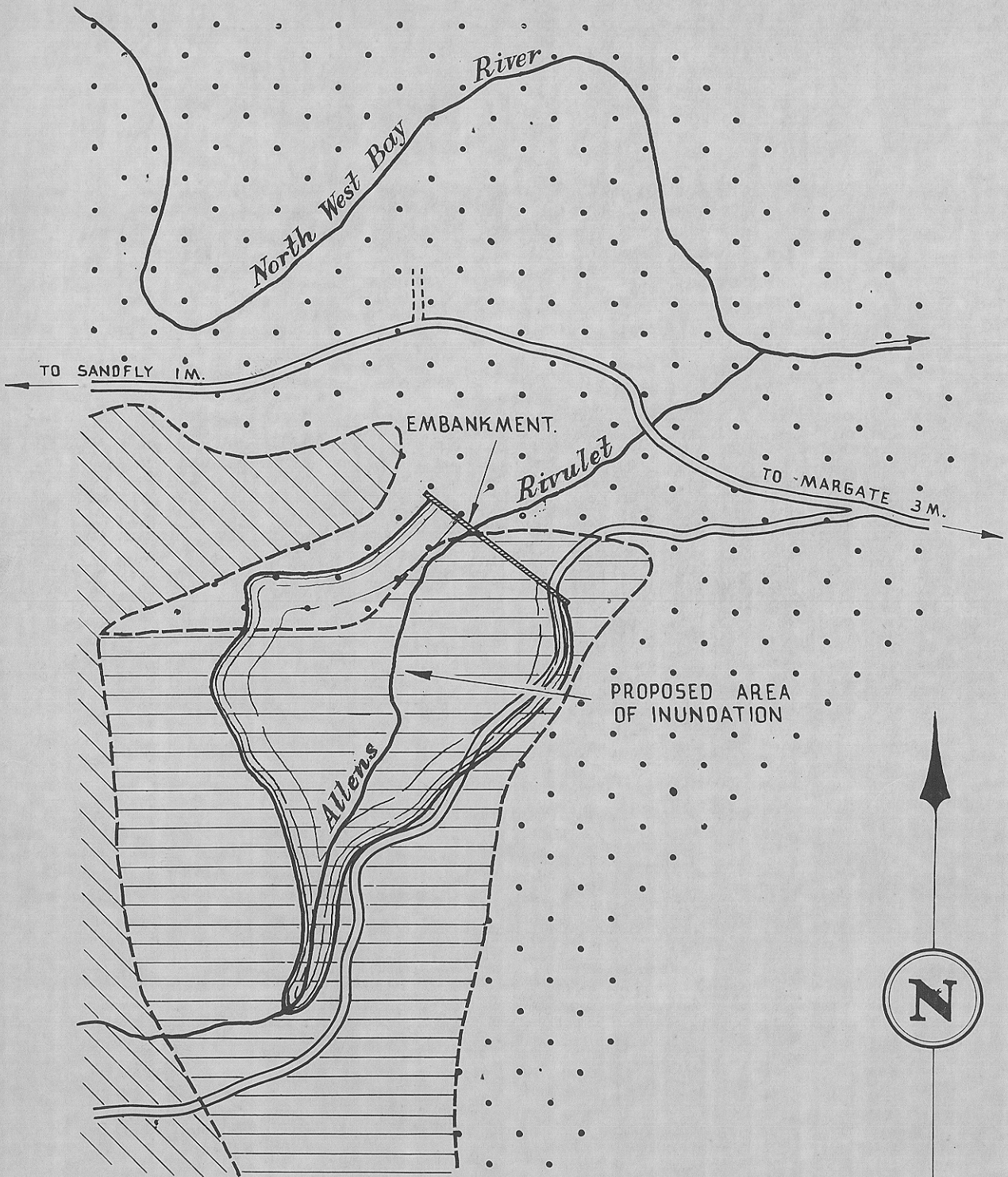






GEOLOGICAL MAP


PROPOSED DAM SITE - ALLENS RIVULET

MUNICIPALITY OF KINGBOROUGH



LEGEND

-  JURASSIC DOLERITE.
- PERMIAN**
-  WOODBRIDGE GROUP.
-  GRANGE MUDSTONE.



897

1877

1877-82