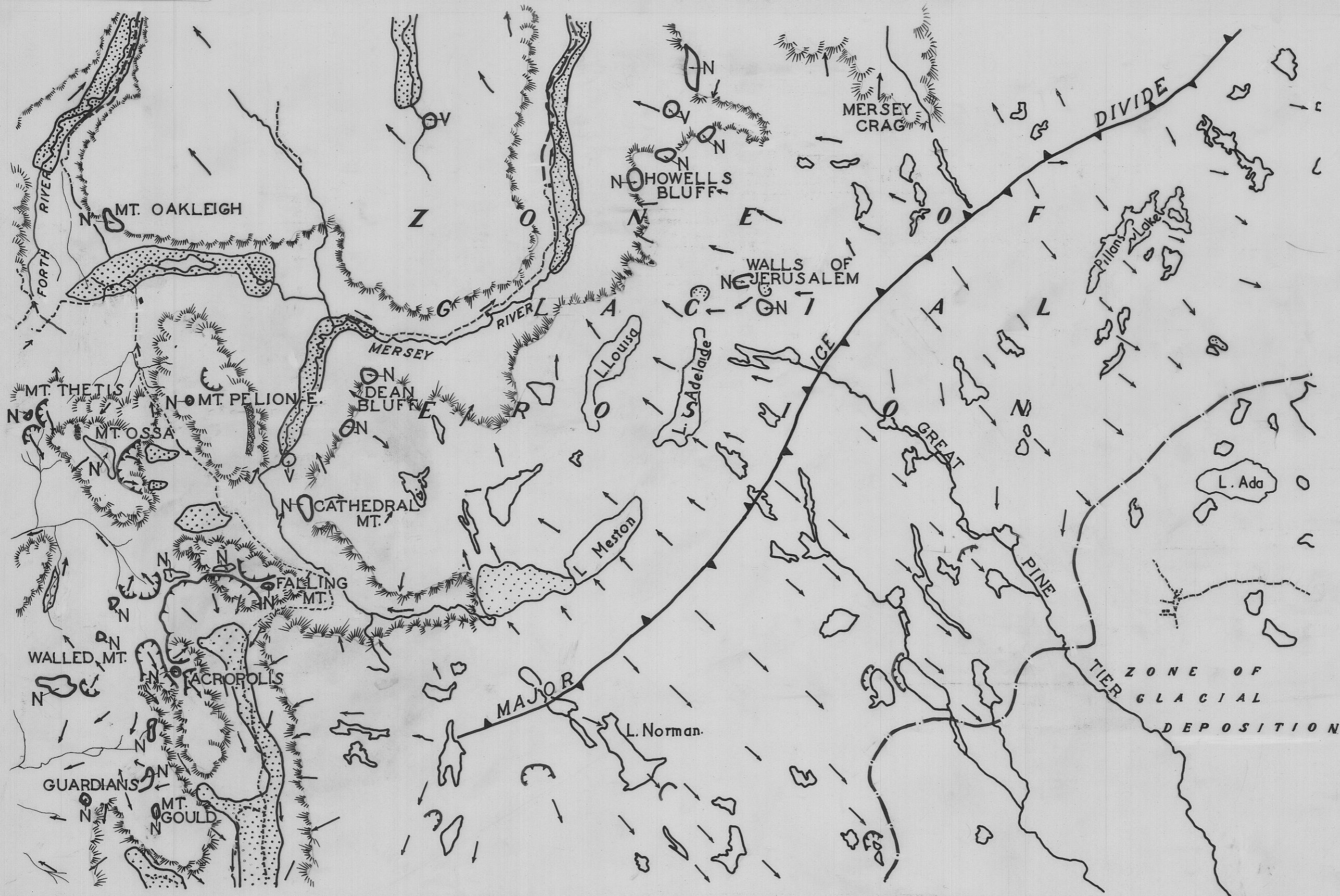










5 cm



LEGEND

-  DIRECTION OF ICE FLOW
-  POSSIBLE NUNATAK
-  MORAINE & TILL
-  CIRQUE
-  VARVED CLAYS
-  JEEP TRACK
-  FOOT TRACK
-  HUT

ADAPTED FROM JENNINGS J.N., AHMAD N., 1957. & SPRY A., 1956.

GLACIAL FEATURES OF DU CANE QUADRANGLE

1893-52

0 2 4 MILES

W.N. MACLEOD, SENIOR GEOLOGIST 1961

Reduce to 24 cm