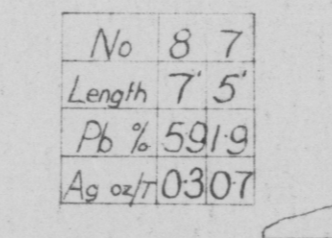
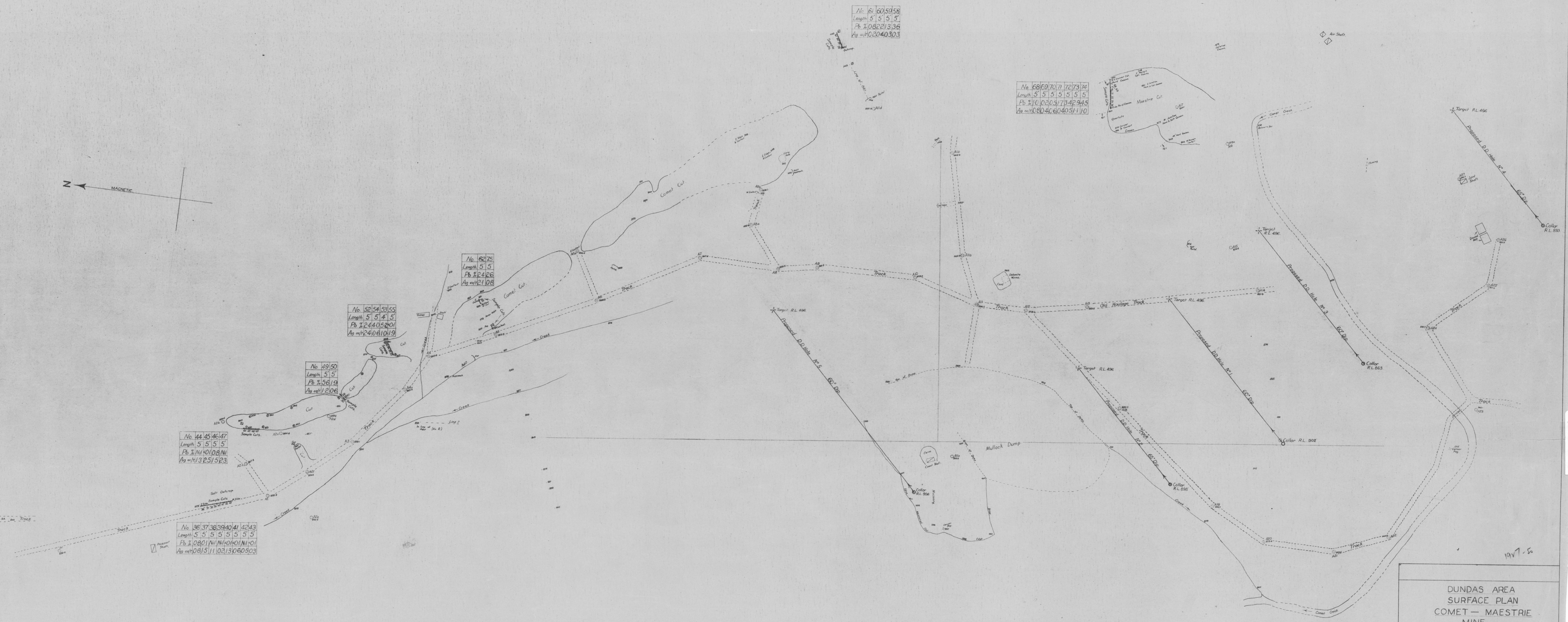
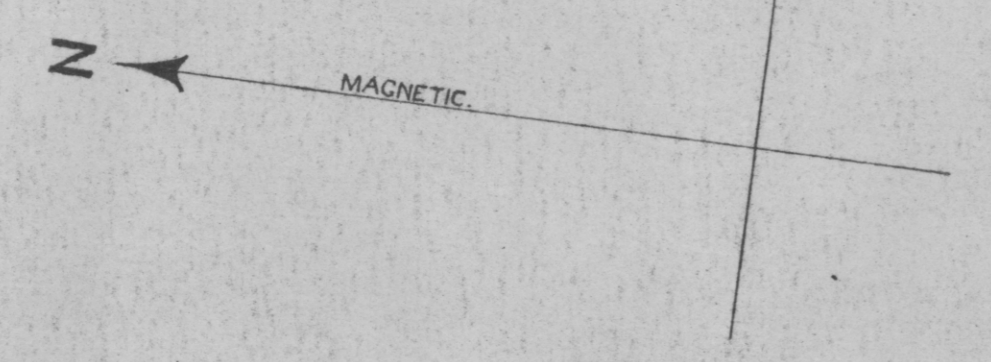
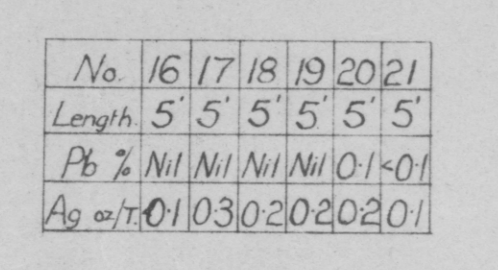
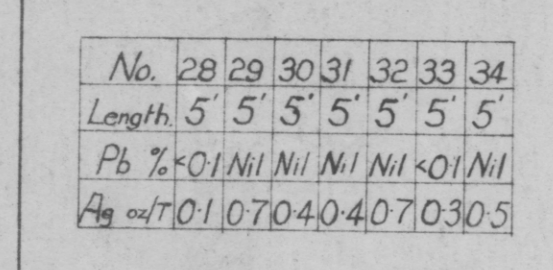
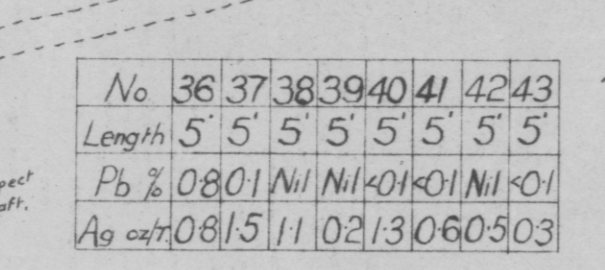
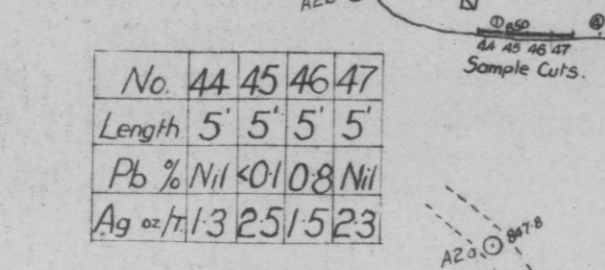

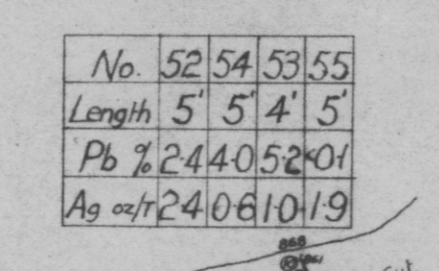
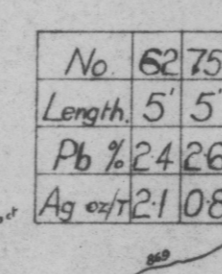
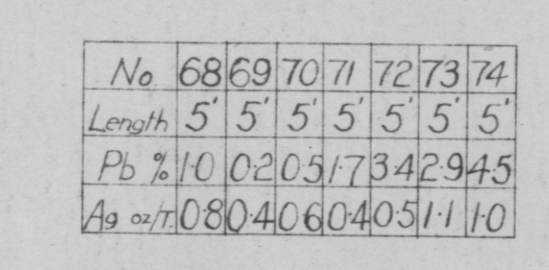
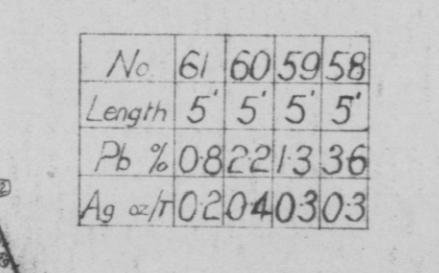
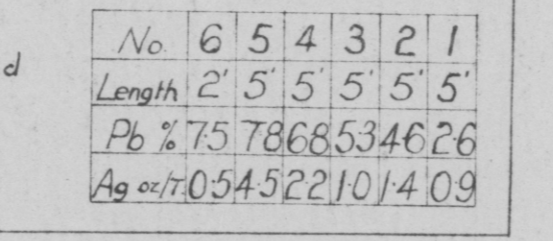
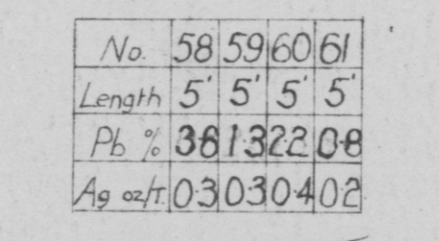


Section of Adit from AB6 Looking East.



Section of Adit from Allid Looking North.



All DD Holes face in direction 45° magnetic bearing. Sites located by 4' pipes erected at proposed collars.

DUNDAS AREA
SURFACE PLAN
COMET - MAESTRIE
MINE

DRAWN	A.J.H.	MY 47	DRAWING NO.
TRACED			
CHECKED			
APP'V'D			

X24-4

SCALE - 1" = 40 FT.