
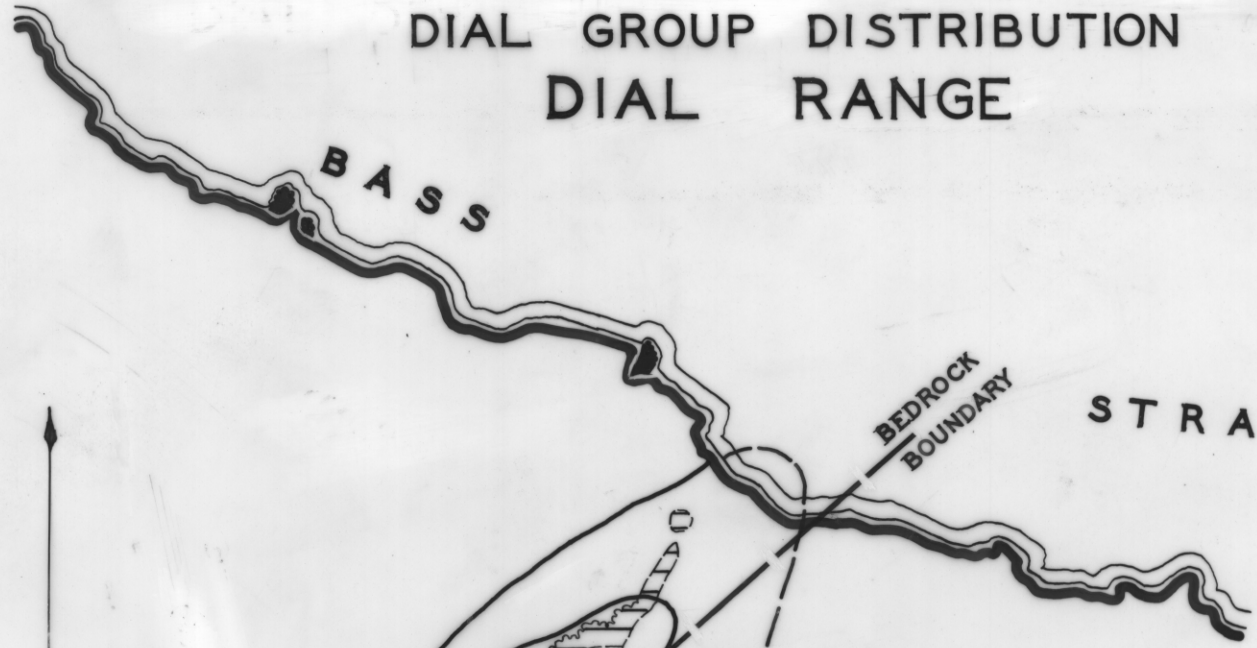



# DIAL GROUP DISTRIBUTION DIAL RANGE




100  
200  
300  
IRON ORE BODIES



MOINA SANDSTONE



DUNCAN CONG.



ISOPACHS OF  
DUNCAN CONG.



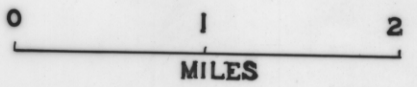
CURRENT DIRECTIONS



FAULTS



GEOLOGICAL BOUNDARIES



PRECAMBRIAN  
CAMBRIAN

N  
S

400

800

1600

1800

500  
THE GNOMON

1500

1500

1000

700

600

400

300

300

RIANA

MT

△ MT LORYMER

△ MT DUNCAN

△ MT DIAL

MT MONTGOMERY

BEDROCK  
BOUNDARY

STRAIT

BASS

5 cm

DEPT OF MINES HOBART

2014 — 29

K. L. BURNS  
GEOLOGIST  
MAY 1962

Return to 4"

2014

58