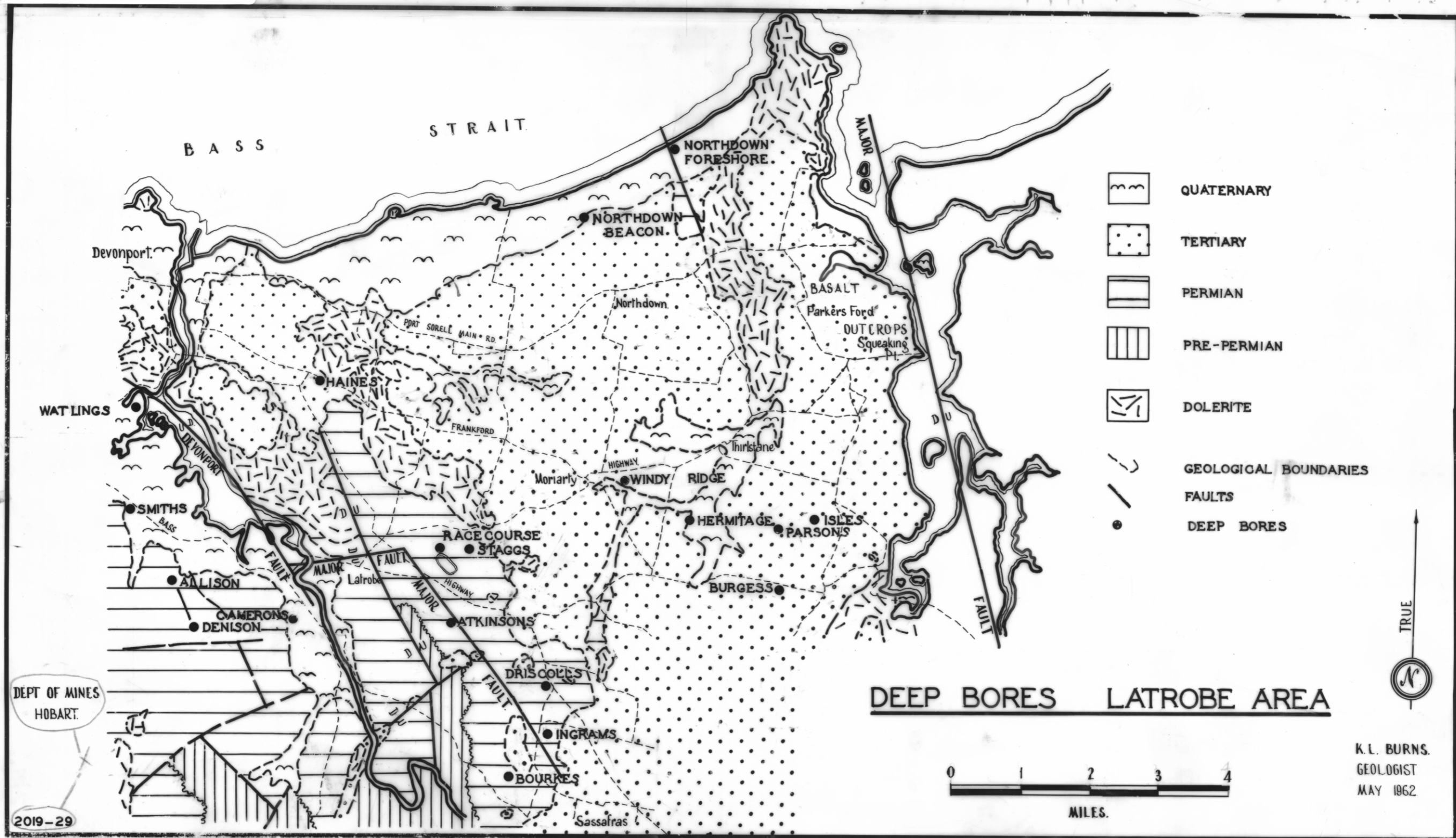











5 cm



-  QUATERNARY
-  TERTIARY
-  PERMIAN
-  PRE-PERMIAN
-  DOLERITE
-  GEOLOGICAL BOUNDARIES
-  FAULTS
-  DEEP BORES

DEEP BORES LATROBE AREA

0 1 2 3 4  
MILES.



K. L. BURNS.  
GEOLOGIST  
MAY 1962

DEPT OF MINES  
HOBART.