






5 cm

DEEP LEADS - DEVONPORT QUADRANGLE

LEGEND

-  TERTIARY BASALT.
-  TERTIARY SEDIMENTS.
-  UNDIFFERENTIATED.
-  CONTOUR ON BASE OF TERTIARY.
-  DEEP LEAD.
-  750' MODERN SUMMIT.

KEY TO LEADS :-

- | | | |
|---------------|--------------------|------------------|
| 1. HOWTH. | 6. MOTTON. | 12. KINDRED. |
| 2. RIANA. | 7. CASTRA. | 13. WESLEY VALE. |
| 3. IRON CLIFF | 8. PALOONA. | 14. DEVONPORT. |
| 4. PENGUIN. | 9. ABBOTSHAM. | 15. NORTHDOWN. |
| 5. LODDERS. | 10. TURNERS BEACH. | 16. MORIARTY |
| | 11. LEITH | 17. EUGENANA |

0 1 2 3 4 5 MLS.

K. L. BURNS
GEOLOGIST 1962

ORIGINAL MAP
(SEE LATER
CORRECTED VERSION)
1964

